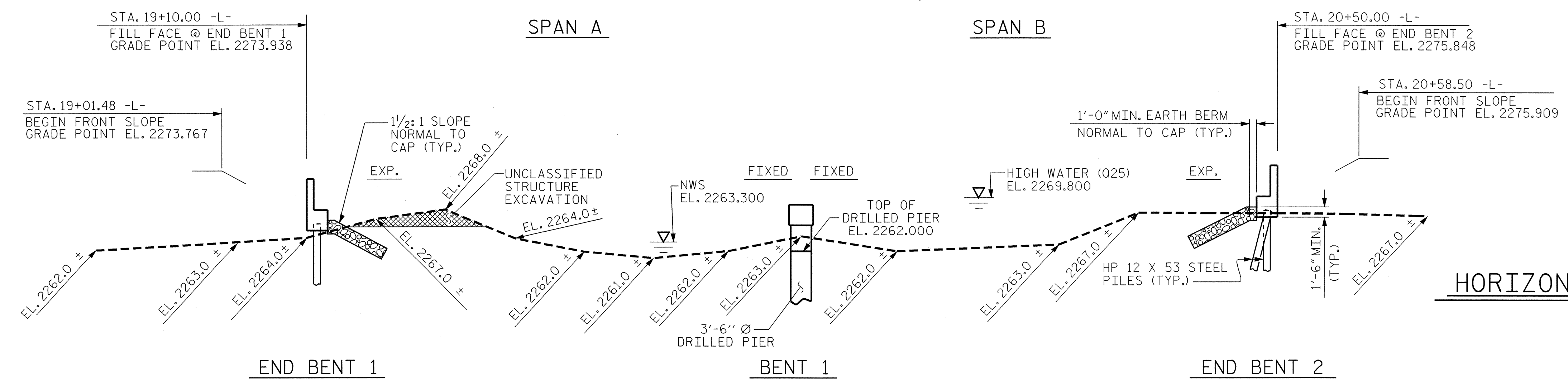
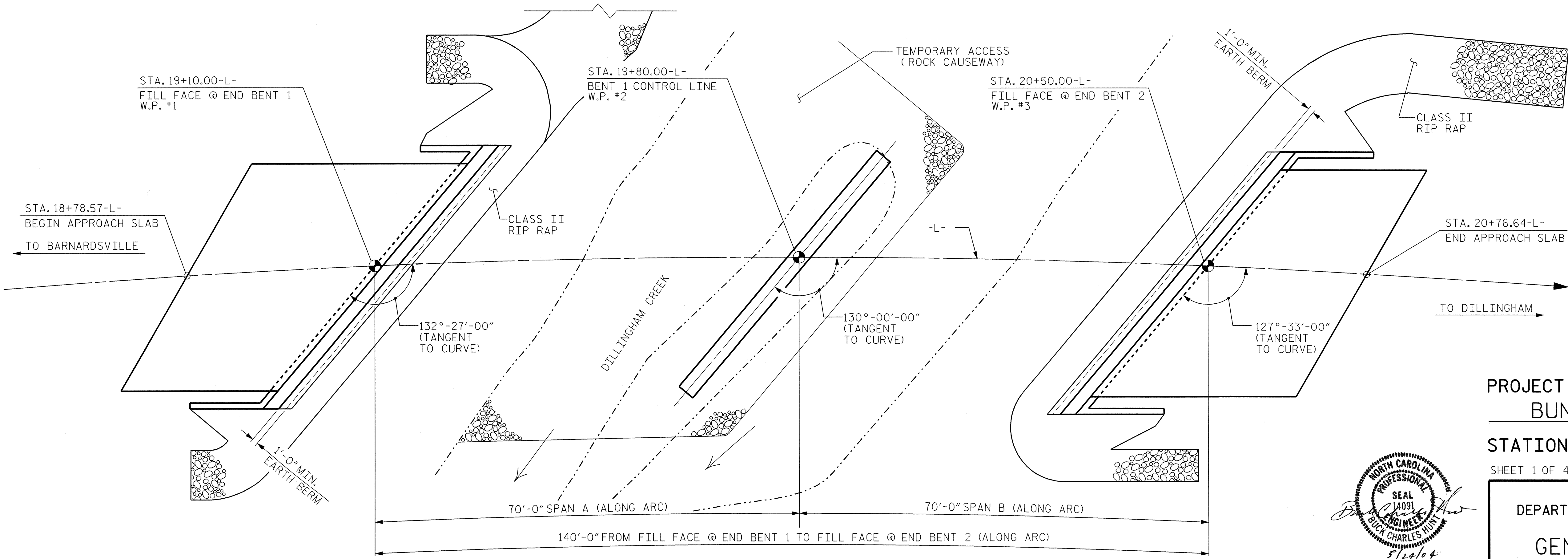


+ 2.5522 % ∇ - 1.0295 %
 PI STA. 20+50.00 -L-
 EL. 2277.71
 V.C. 416'
GRADE DATA



2280
2270
2260
2250



PI Sta 22+44.71
 $\Delta = 52^\circ-22'-24.5"$ (RT)
 $D = 3^\circ-30'-00.0"$
 $L = 1,496.39'$
 $T = 805.04'$
 $R = 1,637.02'$
 $SE = 0.06$ FT/FT
HORIZONTAL CURVE DATA



PROJECT NO. B-3310
BUNCOMBE COUNTY
 STATION: 19+80.00 -L-
 SHEET 1 OF 4 REPLACES BRIDGE No. 145



STATE OF NORTH CAROLINA
 DEPARTMENT OF TRANSPORTATION
 RALEIGH
GENERAL DRAWING
 FOR BRIDGE ON SR 2173
 OVER DILLINGHAM CREEK
 BETWEEN DILLINGHAM
 AND BARNARDSVILLE

REVISIONS						SHEET NO.
NO.	BY:	DATE:	NO.	BY:	DATE:	S-1
1			3			TOTAL SHEETS
2			4			32

DRAWN BY: A.R.CHESSON DATE: 6-03
 CHECKED BY: H.A.LOCKLEAR DATE: 6-30-03