

09/28/04

TIP: R-2911C

CONTRACT: C 201068

See Sheet 1-A For Index of Sheets
See Sheet 1-B For Conventional Symbols

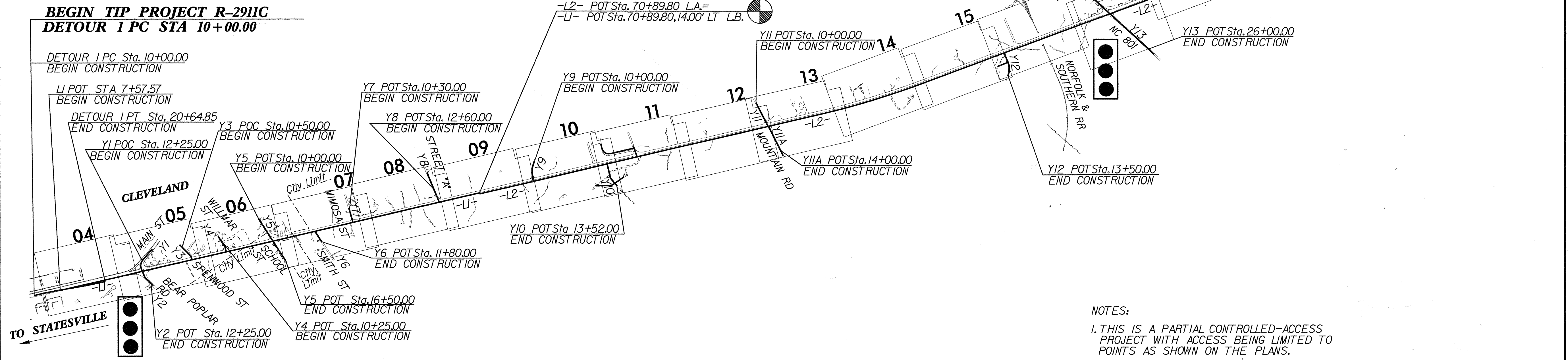
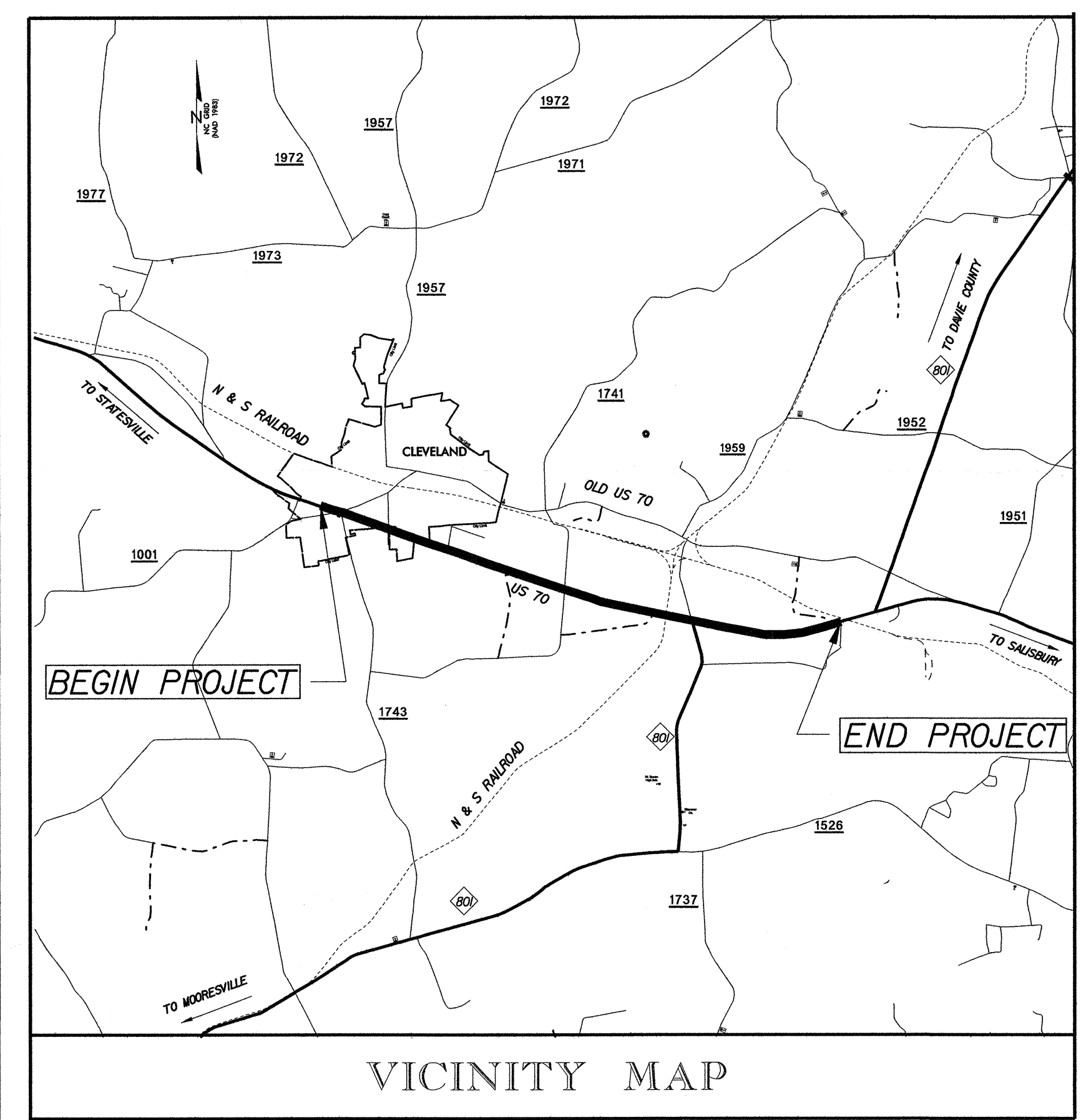
STATE OF NORTH CAROLINA DIVISION OF HIGHWAYS ROWAN COUNTY

STATE	STATE PROJECT REFERENCE NO.	SHEET NO.	TOTAL SHEETS
N.C.	R-2911C	1	
WBS NO.	F.A. PROJ. NO.	DESCRIPTION	
34517.1.1	STP-70 (39)	P.E.	
34517.2.6	STP-70 (71)	R / W, UTILITIES	
34517.3.8	STP-70 (79)	CONSTRUCTION	

LOCATION: US 70 FROM WEST OF SR 1001 (MAIN ST) TO SR 1739 (HILDEBRAND RD)

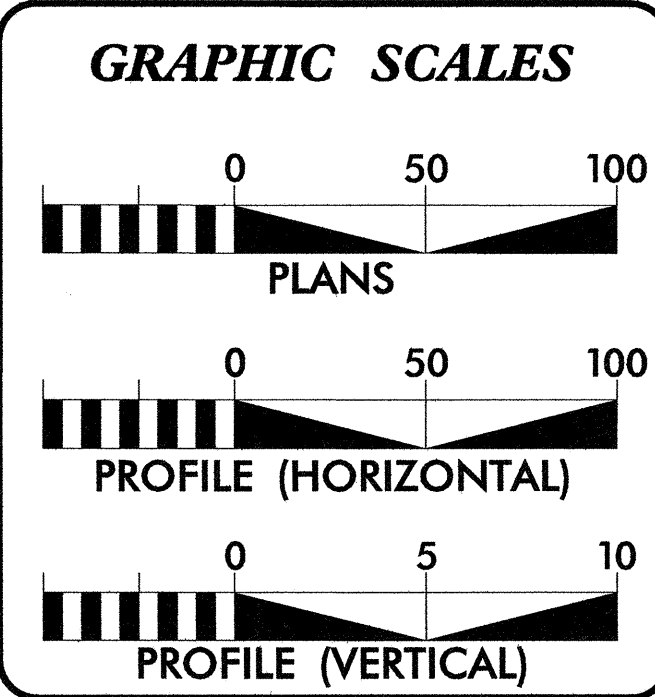
TYPE OF WORK: GRADING, PAVING, DRAINAGE, CULVERTS, AND SIGNALS

**END TIP PROJECT R-2911C
DETOUR 2 PT STA 23+66.28**



NOTES:
1. THIS IS A PARTIAL CONTROLLED-ACCESS PROJECT WITH ACCESS BEING LIMITED TO POINTS AS SHOWN ON THE PLANS.

NCDOT CONTACT: CATHY HOUSER, P.E. - PROJECT ENGINEER-PROJECT SERVICES



DESIGN DATA

ADT 2004 =	13800
ADT 2025 =	26200
DHV =	11 %
D =	51 %
T =	8 % *
V =	60 MPH
* TTST 5% DUAL 3%	

FUNCTIONAL CLASS = PRINCIPAL ARTERIAL

PROJECT LENGTH

LENGTH OF ROADWAY TIP PROJECT R-2911C =	4.118 MILES
TOTAL LENGTH OF TIP PROJECT R-2911C =	4.118 MILES

Prepared In the Office of:
WILBUR SMITH ASSOCIATES
P.O. BOX 2478 RALEIGH, NC 27602-2478 PHONE (919) 755-0583

2002 STANDARD SPECIFICATIONS

RIGHT OF WAY DATE:
MAY 30, 2003

LETTING DATE:
DECEMBER 21, 2004

DAVID L. WILVER, P.E.
PROJECT ENGINEER

MERRICK A. DUGAL, III, P.E.
PROJECT DESIGN ENGINEER

HYDRAULICS ENGINEER

7/9/04
SIGNATURE: [Signature]
ROADWAY DESIGN ENGINEER

DAVID L. WILVER, P.E.

**DIVISION OF HIGHWAYS
STATE OF NORTH CAROLINA**

ant m. miller
SIGNATURE: [Signature]
STATE DESIGN ENGINEER

**DEPARTMENT OF TRANSPORTATION
FEDERAL HIGHWAY ADMINISTRATION**

APPROVED
DIVISION ADMINISTRATOR

DATE

DATE: 9/30/04
TIME: 8:20:58 AM
F:\redon\2911c\Roadway\Proj\R2911c.dwg TSH_01.DGN