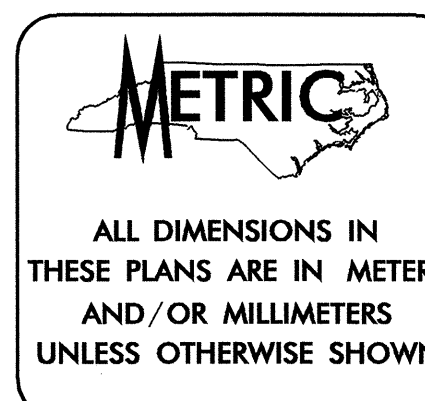


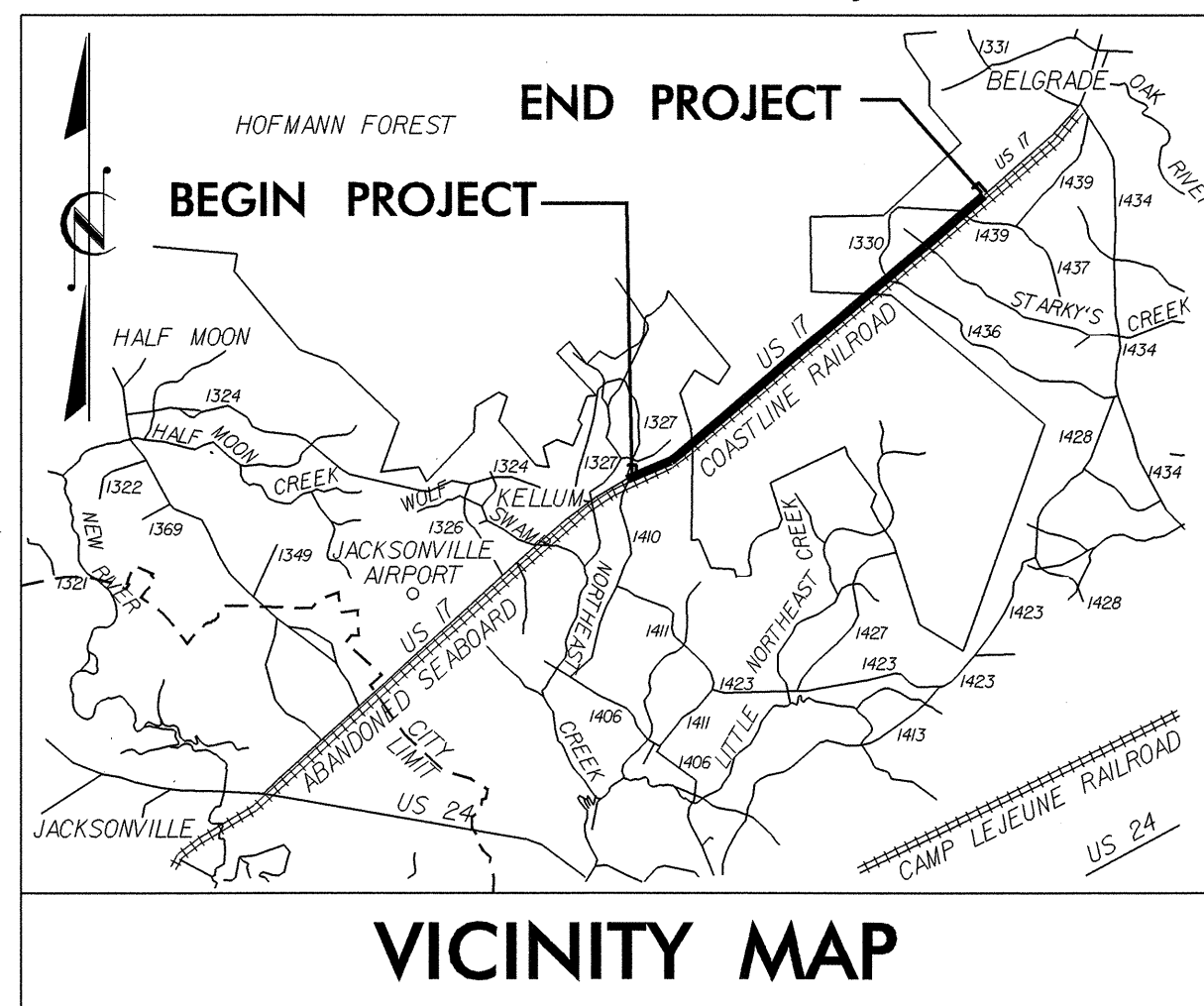
6/24/99

See Sheet 1-A For Index of Sheets  
See Sheet 1-B For Conventional Symbols

# STATE OF NORTH CAROLINA DIVISION OF HIGHWAYS



T.I.P. NO.	SHEET NO.
R-2514A	UC-1A



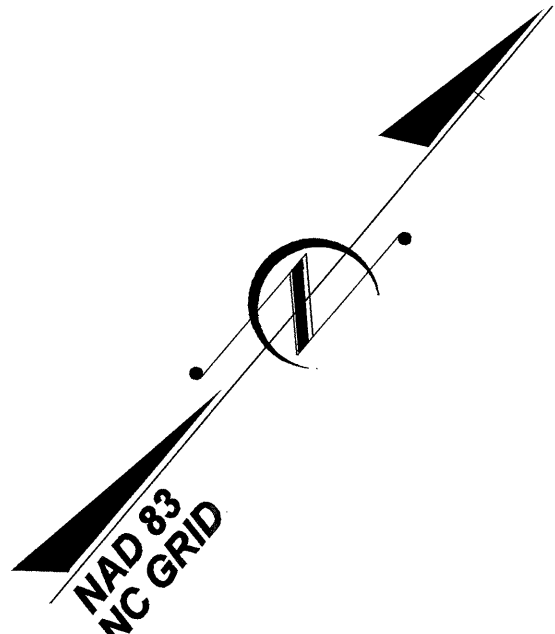
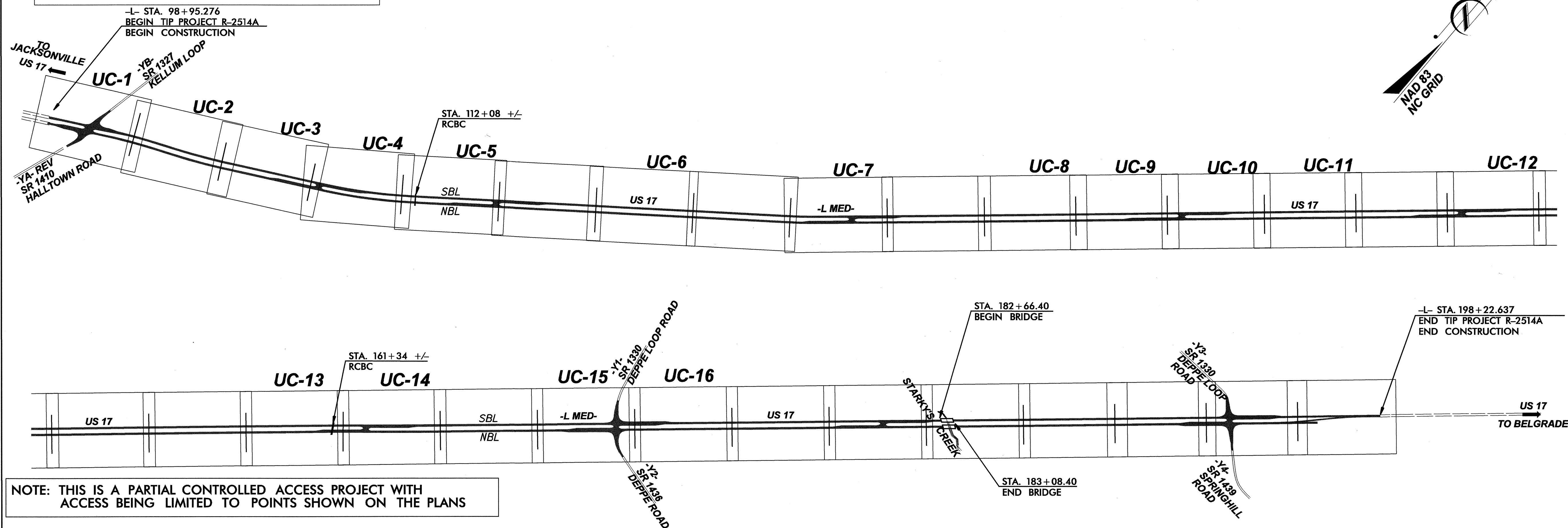
90% SUBMITTAL  
08/11/2003

## UTILITY CONSTRUCTION PLANS ON SLOW COUNTY

**LOCATION: US 17 NORTH OF JACKSONVILLE FROM  
SR 1327/SR 1410 TO SR 1330/SR 1439 SOUTH OF BELGRADE**

**TYPE OF WORK: RELOCATE WATER MAIN**

**TIP: R-2514A**




NOTE: THIS IS A PARTIAL CONTROLLED ACCESS PROJECT WITH ACCESS BEING LIMITED TO POINTS SHOWN ON THE PLANS

INDEX OF SHEETS	
SHEET NO.	DESCRIPTION
UC-1A	TITLE SHEET
UC-1 THRU UC-16	UTILITY CONSTRUCTION PLAN SHEETS
UC-17	PROFILE SHEET
UC-18	DETAILS SHEET
UC-1 THRU UC-30	UTILITIES BY OTHERS PLAN SHEETS

**WATER AND SEWER OWNERS ON PROJECT**

(1) WATER: ONSLOW COUNTY  
(2) SANITARY SEWER: ONSLOW COUNTY



PREPARED IN THE OFFICE OF:  
**DIVISION OF HIGHWAYS  
DESIGN SERVICES  
UTILITY SECTION**

1591 MAIL SERVICES CENTER  
RALEIGH NC 27699-1591  
PHONE (919) 250-4128  
FAX (919) 250-4119

**Roger Worthington, P.E.** UTILITIES SECTION ENGINEER  
**Greg Stevens, P.E.** UTILITIES SQUAD LEADER PROJECT ENGINEER  
**Ali Kouchehi** UTILITIES PROJECT DESIGNER

04-NOV-2003 10:59  
P:\Utilities\Reg\U...R-2514A\_ut.const...TSH.dgn  
D:\garcia...\_EL\_DS12248