



PROJ. REFERENCE NO.	SHEET NO.
R-2514A	PM-7

DEPPE LOOP RD
SR 1330
(-Y3-)

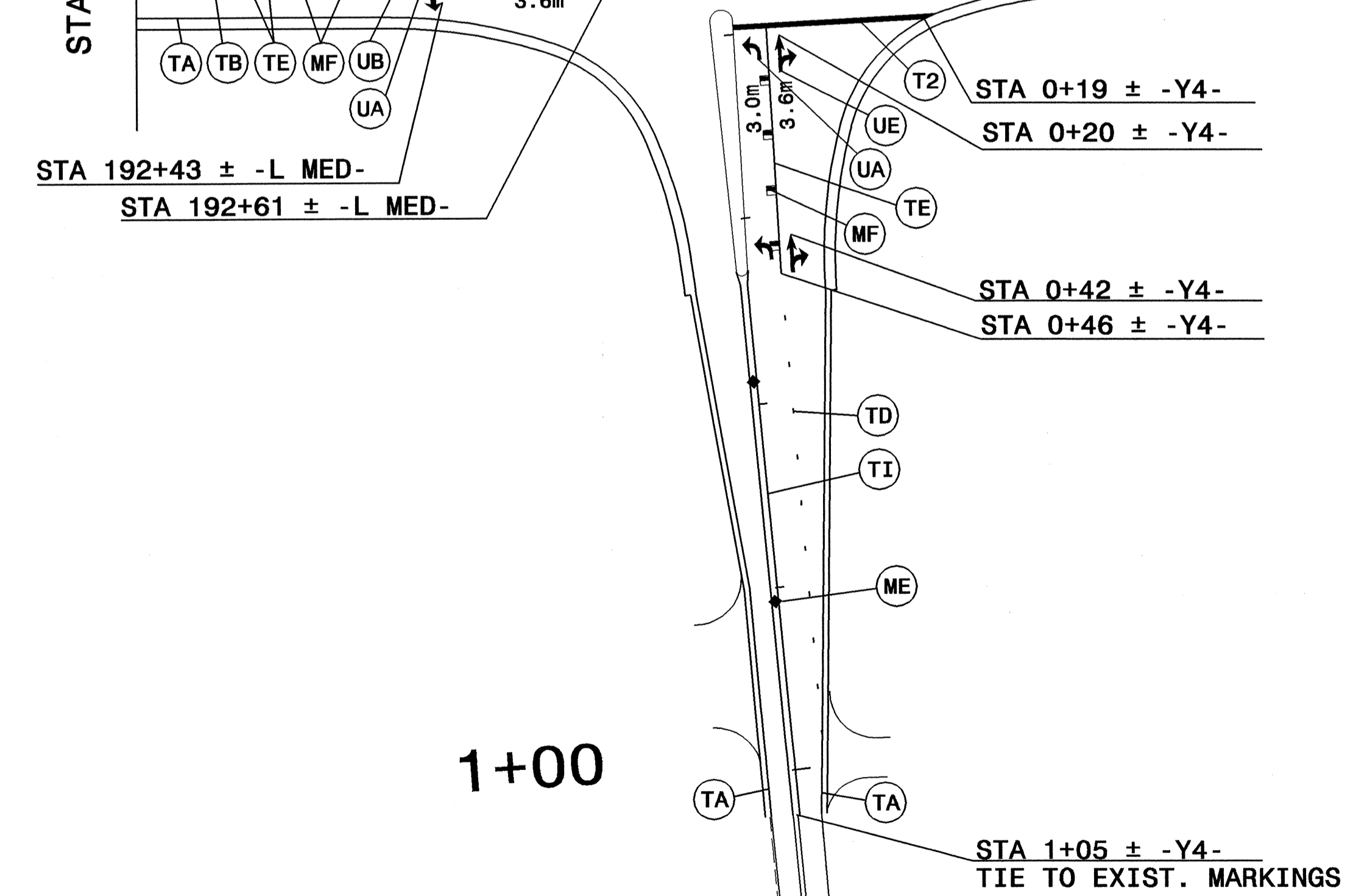
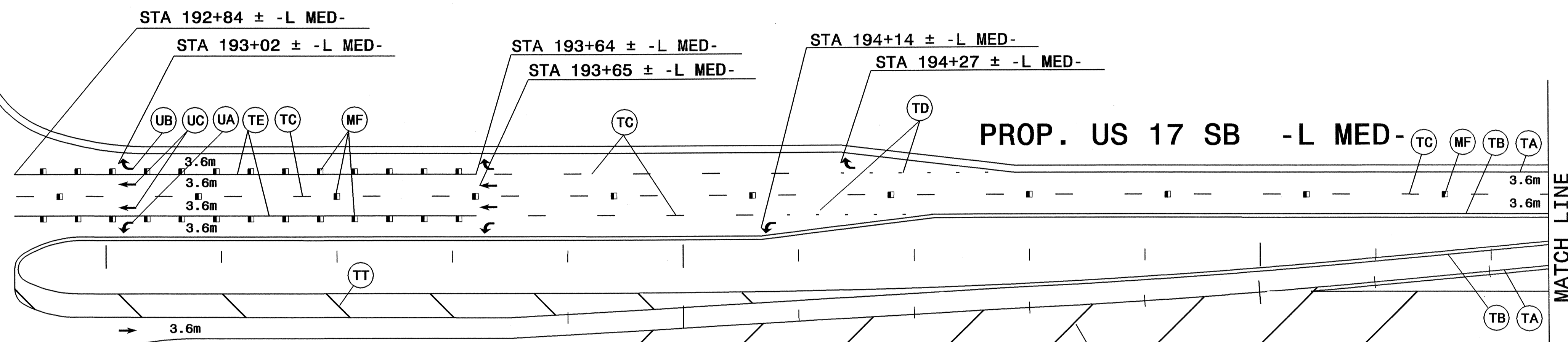
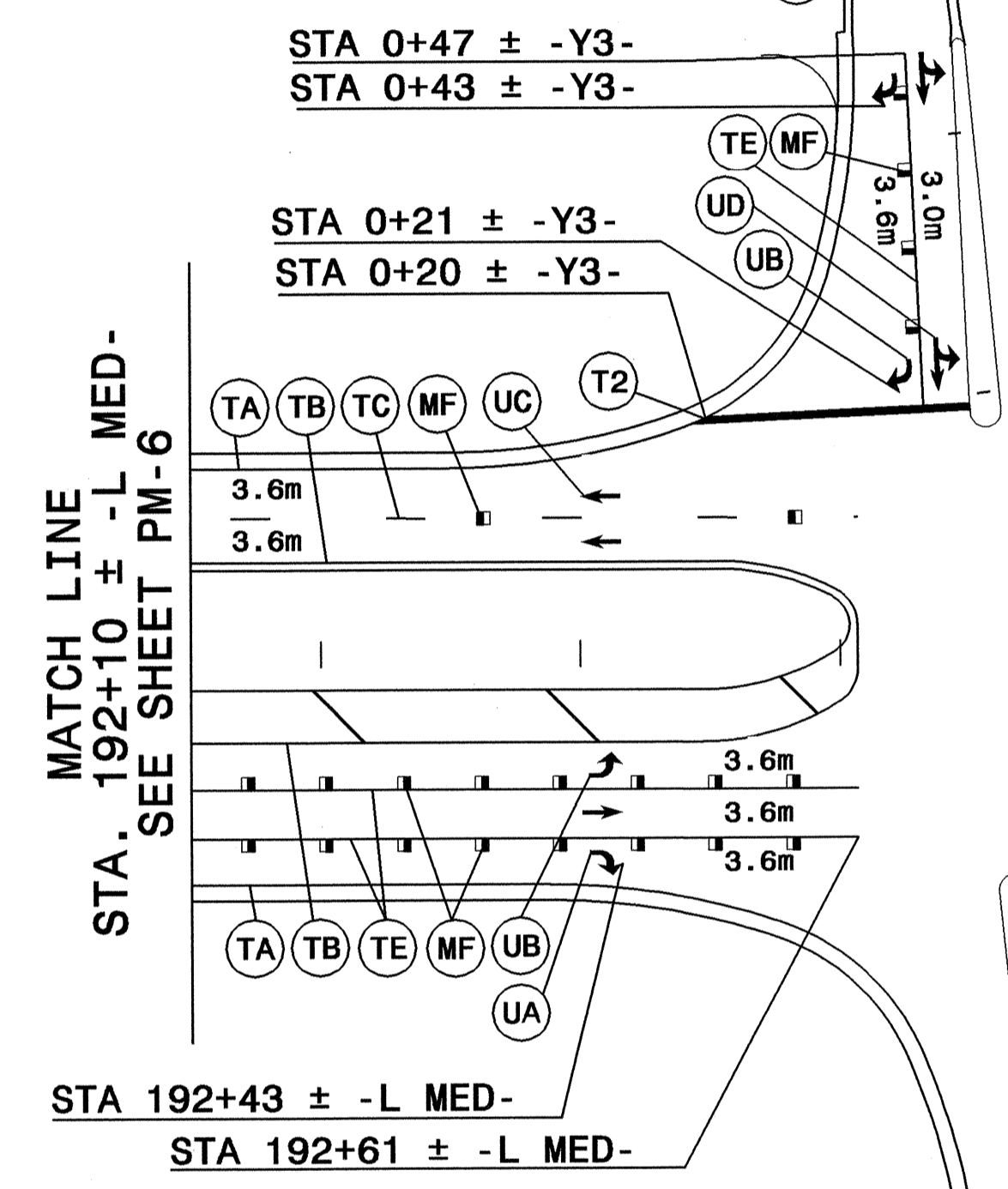
1+00

STA 0+90 ± -Y3-
TIE TO EXIST. MARKINGS

193+00


194+00

195+00



SPRINGHILL RD
SR 1439
(-Y4-)

1+00



PROP. US 17 SB -L MED-

PROP. US 17 NB -L MED-

APPROVED:	DATE:	FINAL PAVEMENT MARKING PLAN									
SCALE: NONE	DATE: 11/18/03										
DWG. BY: KWD	DESIGN BY: KWD										
REVIEWED BY: JHJ											
<table border="1"> <thead> <tr> <th colspan="2">REVISIONS</th> </tr> </thead> <tbody> <tr> <td> </td> <td> </td> </tr> <tr> <td> </td> <td> </td> </tr> </tbody> </table>		REVISIONS						<table border="1"> <tr> <td>CADD FILE</td> <td>R-2514A TC PM07.DGN</td> </tr> </table>		CADD FILE	R-2514A TC PM07.DGN
REVISIONS											
CADD FILE	R-2514A TC PM07.DGN										

I:\NOV-2003 1950
 0:\CAD\1054\1054\TrafficControl\TCR-2514A-TC-PM07.dgn
 WILLIAMS AT WILLIAMS