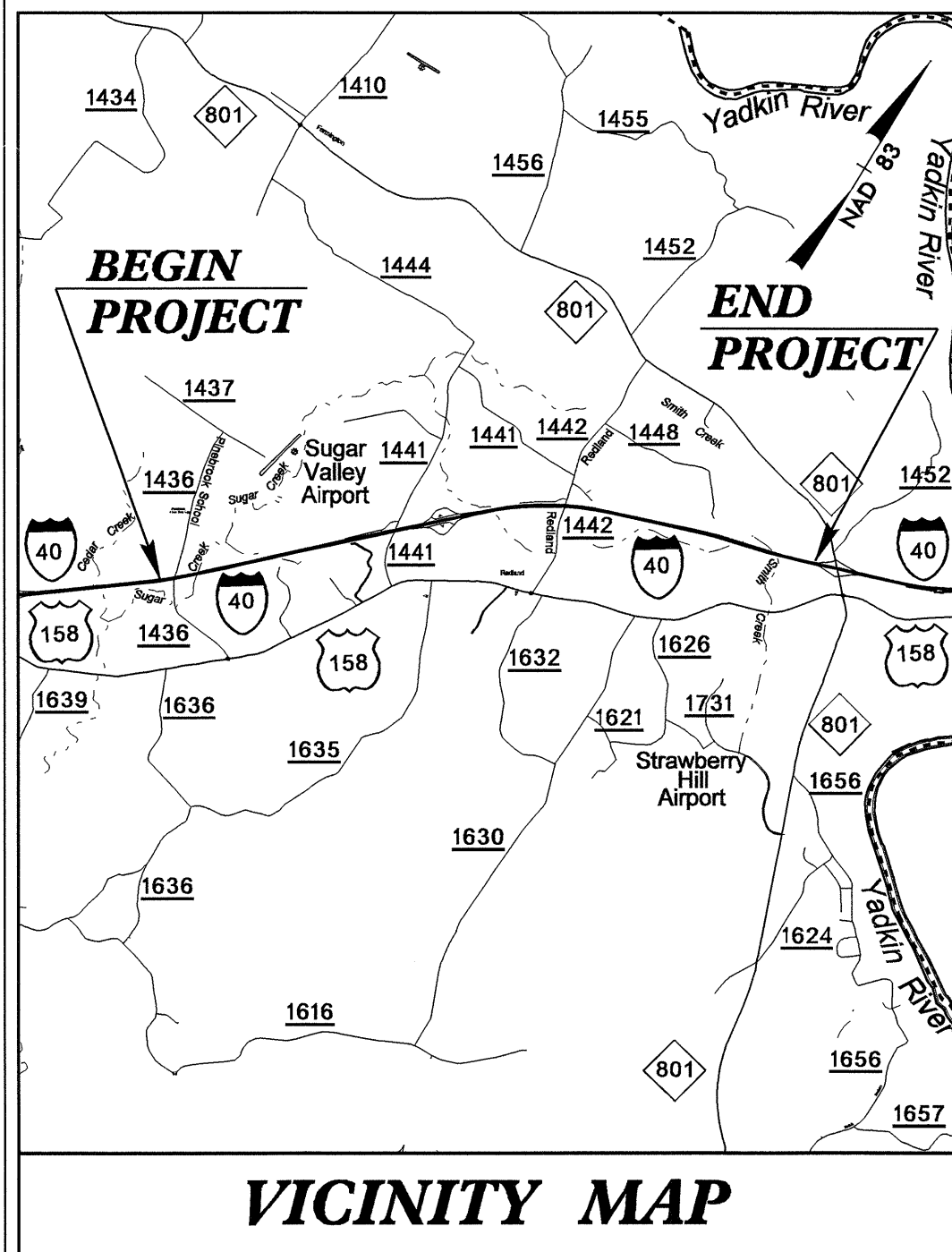


09/05/99

See Sheet 1-A For Index of Sheets



VICINITY MAP

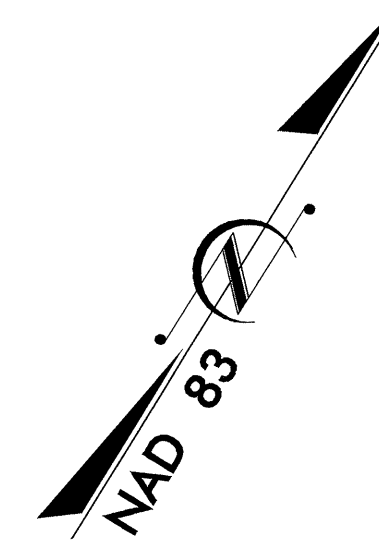
STATE OF NORTH CAROLINA
DIVISION OF HIGHWAYS

DAVIE COUNTY

LOCATION: I-40 FROM SR 1436 (PINEBROOK DRIVE)
(MILEPOST 175) TO SOUTH OF NC 801
(MILEPOST 180)

TYPE OF WORK: PAVEMENT REHABILITATION AND
GUARDRAIL REPLACEMENT

STATE	STATE PROJECT REFERENCE NO.	SHEET NO.	TOTAL SHEETS
N.C.	I-3600	1	
STATE PROJ. NO.	F.A. PROJ. NO.	DESCRIPTION	
34183.1.1	IMS-40-3(95)175	P.E.	
34183.3.1	IMS-40-3(105)175	CONST.	

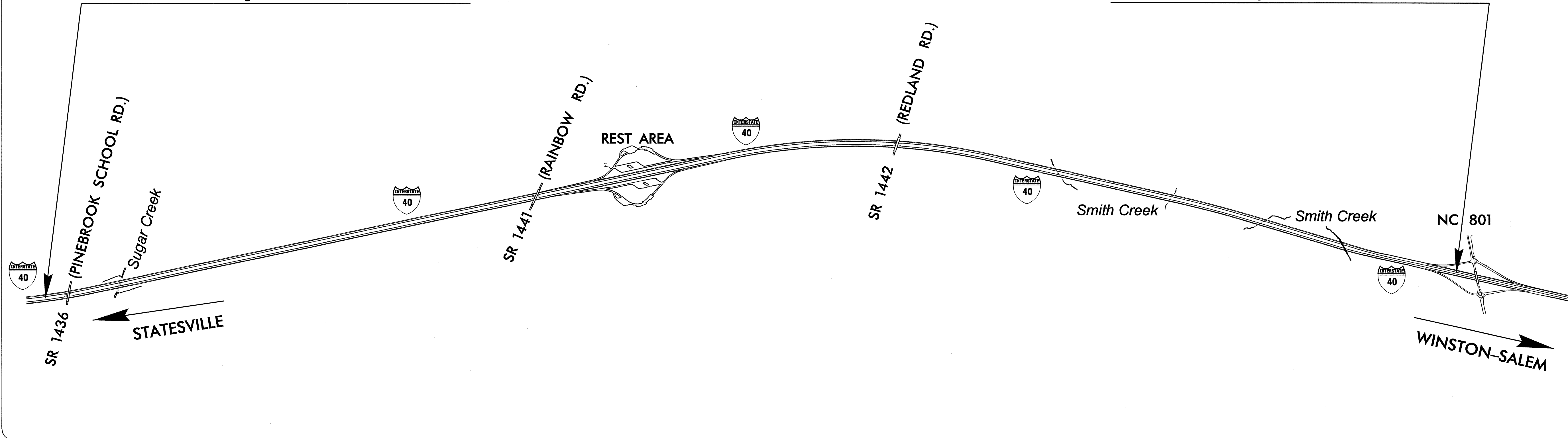


TIP PROJECT: I-3600

CONTRACT: C201233

BEGIN TIP PROJECT I-3600 M.P. 175.00

END TIP PROJECT I-3600 M.P. 180.00



GRAPHIC SCALES

N/A

DESIGN DATA

ADT 2003 = 37,800
ADT 2030 = 78,600
DHV = 10 %
D = 60 %
T = 24 % *
V = 75 MPH
* TTST 18 DUAL 6

PROJECT LENGTH

LENGTH ROADWAY TIP PROJECT I-3600 = 5.00 MILES
TOTAL LENGTH TIP PROJECT I-3600 = 5.00 MILES

Prepared in the Office of:
DIVISION OF HIGHWAYS
1000 Birch Ridge Dr., Raleigh NC, 27610

2002 STANDARD SPECIFICATIONS

RIGHT OF WAY DATE:
N/A

LETTING DATE:
DECEMBER 21, 2004


JIMMY GOODNIGHT
PROJECT ENGINEER

MARK HUSSEY
PROJECT DESIGN ENGINEER

HYDRAULICS ENGINEER

SIGNATURE: _____ P.E.

ROADWAY DESIGN
ENGINEER



SIGNATURE: 9-27-2004

DIVISION OF HIGHWAYS
STATE OF NORTH CAROLINA

out m... P.E.
STATE DESIGN ENGINEER

DEPARTMENT OF TRANSPORTATION
FEDERAL HIGHWAY ADMINISTRATION

APPROVED
DIVISION ADMINISTRATOR DATE

27-SEP-2004 15:00
F:\Proj\I3600_rdy_TSH.dgn
JEJohnson