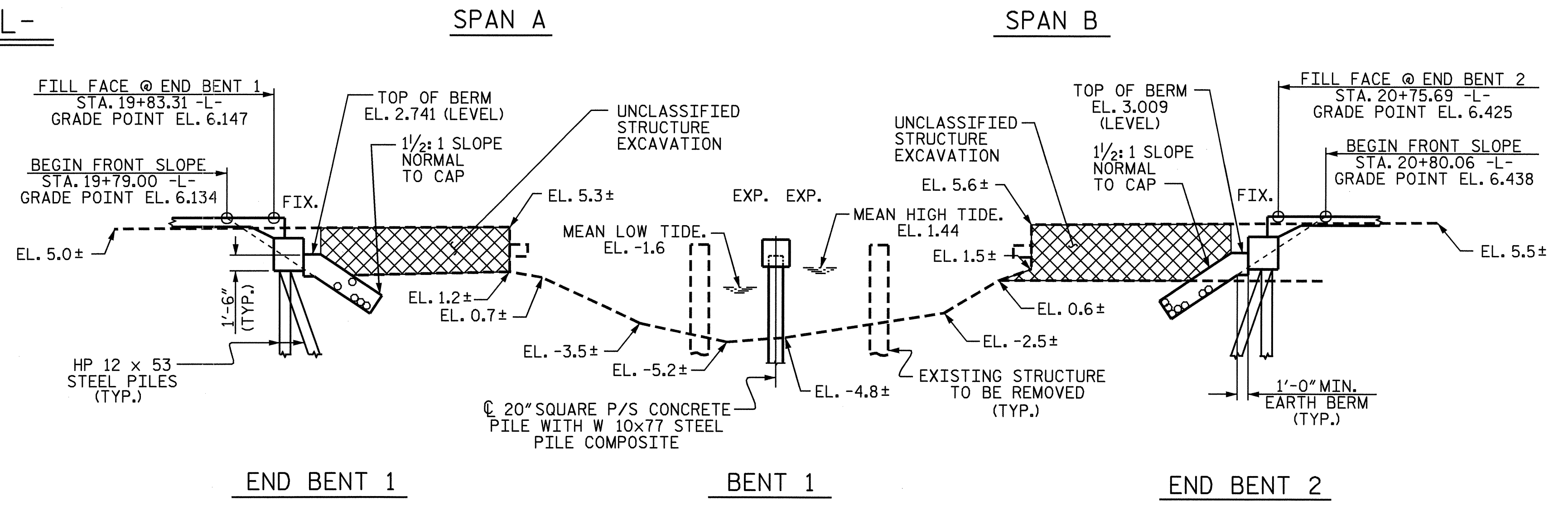


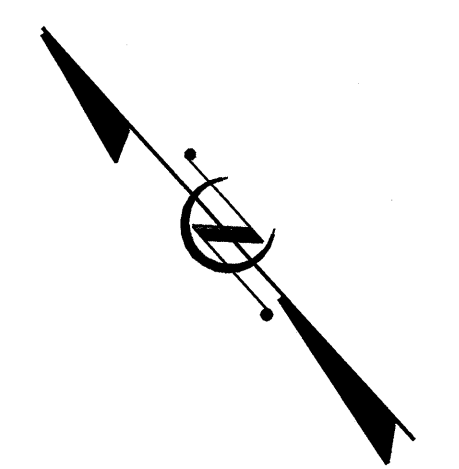
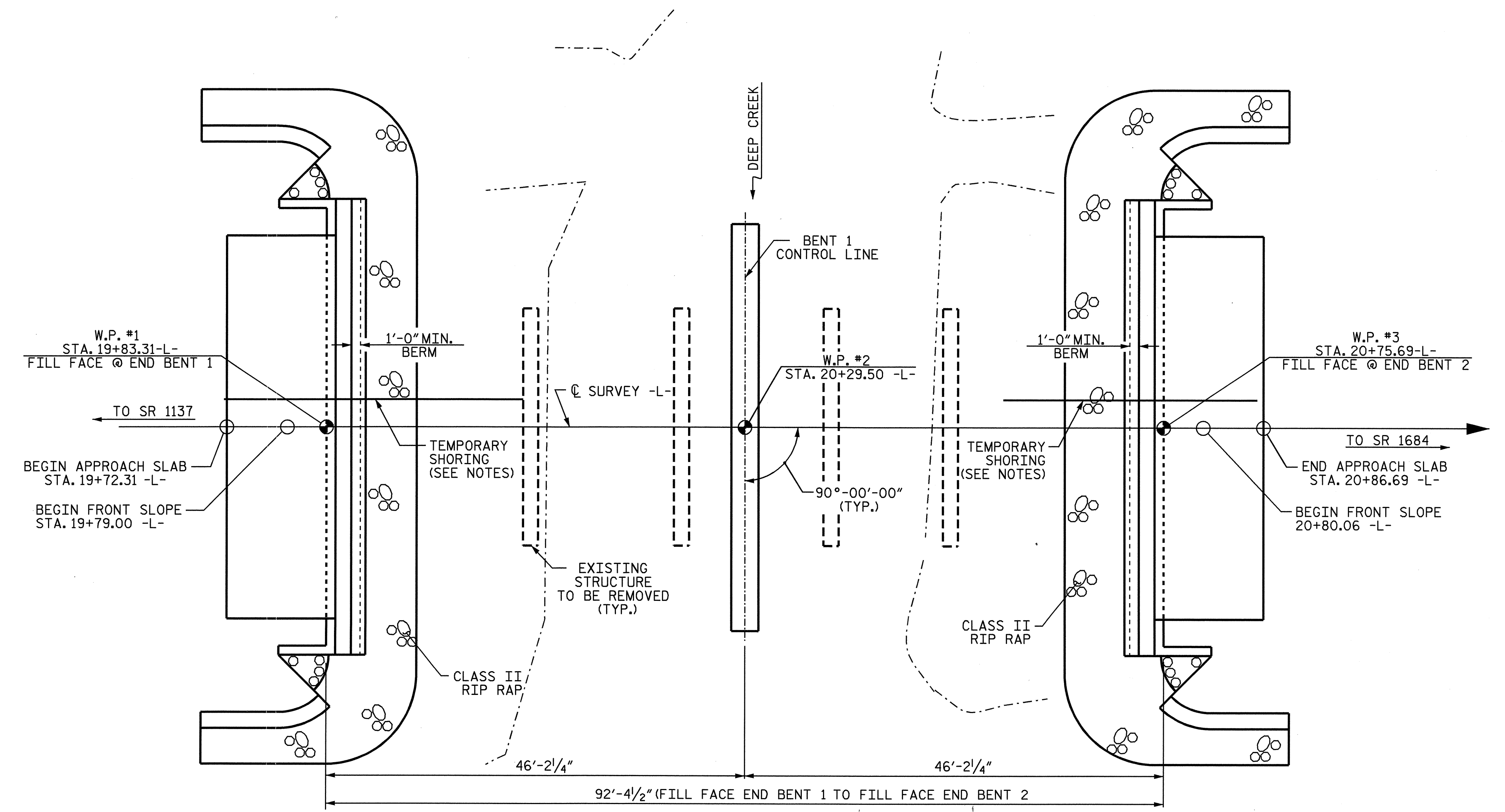
1.000% Δ .300%

P.I. = 19+17.50 -L-
 EL. = 5.950
 VC. = 110.0 FT.

GRADE DATA -L-



SECTION ALONG C SURVEY -L-




PROJECT NO. B-3626
CARTERET COUNTY
 STATION: 20+29.50 -L-

SHEET 1 OF 3 REPLACES BRIDGE NO. 26

STATE OF NORTH CAROLINA
 DEPARTMENT OF TRANSPORTATION
 RALEIGH

GENERAL DRAWING
 FOR BRIDGE OVER
 DEEP CREEK ON
 ON SR 1154 BETWEEN
 SR 1137 AND SR 1684



REVISIONS						SHEET NO.
NO.	BY:	DATE:	NO.	BY:	DATE:	S-1
1			3			TOTAL SHEETS
2			4			23

13-JAN-2004 14:06
 W:\Squad\LB3626\bborodawala\B3626.sc.dwg
 B3626

DRAWN BY: B.N.BARODAWALA DATE: 10-15-02
 CHECKED BY: L.E. SUTTON DATE: 12-19-03