

**PROJECT SPECIAL PROVISIONS**  
**PERMITS**

The Contractor's attention is directed to the following permits, which have been issued to the Department of Transportation by the authority granting the permit.

**PERMIT****AUTHORITY GRANTING THE PERMIT**

Dredge and Fill and/or  
Work in Navigable Waters (404)

U. S. Army Corps of Engineers

Water Quality (401)

Division of Environmental Management, DENR,  
State of North Carolina

The Contractor shall comply with all applicable permit conditions during construction of this project. Those conditions marked by \* are the responsibility of the department and the Contractor has no responsibility in accomplishing those conditions.

Agents of the permitting authority will periodically inspect the project for adherence to the permits.

The Contractor's attention is also directed to Articles 107-10 and 107-14 of the Standard Specifications and the following:

Should the Contractor propose to utilize construction methods (such as temporary structures or fill in waters and/or wetlands for haul roads, work platforms, cofferdams, etc.) not specifically identified in the permit (individual, general, or nationwide) authorizing the project it shall be the Contractor's responsibility to coordinate with the Engineer to determine what, if any, additional permit action is required. The Contractor shall also be responsible for initiating the request for the authorization of such construction method by the permitting agency. The request shall be submitted through the Engineer. The Contractor shall not utilize the construction method until it is approved by the permitting agency. The request normally takes approximately 60 days to process; however, no extensions of time or additional compensation will be granted for delays resulting from the Contractor's request for approval of construction methods not specifically identified in the permit.

**Where construction moratoriums are contained in a permit condition which restricts the Contractor's activities to certain times of the year, those moratoriums will apply only to the portions of the work taking place in the waters or wetlands provided that activities outside those areas is done in such a manner as to not affect the waters or wetlands.**

## DEPARTMENT OF THE ARMY PERMIT

NC Department of Transportation  
 Permittee \_\_\_\_\_  
 Permit No. 200200048 \_\_\_\_\_  
 Issuing Office USAED, Wilmington \_\_\_\_\_

**NOTE:** The term "you" and its derivatives, as used in this permit, means the permittee or any future transferee. The term "this office" refers to the appropriate district or division office of the Corps of Engineers having jurisdiction over the permitted activity or the appropriate official of that office acting under the authority of the commanding officer.

You are authorized to perform work in accordance with the terms and conditions specified below.

**Project Description:**

Directly discharge dredged and/or fill material into Huckleberry Swamp, Black Swamp, Reedy Meadow Swamp and unnamed tributaries to the Cape Fear River and Bakers Creek to facilitate the widening of NC 87, Transportation Improvement Project (TIP) R-2562C&D, State Project Number 6.439001T.

**Project Location:**

In the Cape Fear River and Lumber River basin, beginning at the existing 5-lane divided highway at NC 131 (LAT. DD 34.7313; LONG DD 78.7871), and proceeds on existing alignment to the existing 4-lane divided facility at the Elizabethtown Bypass (LAT. DD 34.6435; LONG DD 78.6783), Bladen County, North Carolina.

**Permit Conditions:****General Conditions:**

1. The time limit for completing the work authorized ends on December 31, 2007. If you find that you need more time to complete the authorized activity, submit your request for a time extension to this office for consideration at least one month before the above date is reached.
2. You must maintain the activity authorized by this permit in good condition and in conformance with the terms and conditions of this permit. You are not relieved of this requirement if you abandon the permitted activity, although you may make a good faith transfer to a third party in compliance with General Condition 4 below. Should you wish to cease to maintain the authorized activity or should you desire to abandon it without a good faith transfer, you must obtain a modification of this permit from this office, which may require restoration of the area.
3. If you discover any previously unknown historic or archeological remains while accomplishing the activity authorized by this permit, you must immediately notify this office of what you have found. We will initiate the Federal and state coordination required to determine if the remains warrant a recovery effort or if the site is eligible for listing in the National Register of Historic Places.





190

Michael F. Easley, Governor  
William G. Ross Jr., Secretary  
North Carolina Department of Environment and Natural Resources

Alan W. Klimek, P.E. Director  
Division of Water Quality

October 29, 2004

Dr. Gregory I. Thorpe, PhD., Manager  
Planning and Environmental Branch  
North Carolina Department of Transportation  
1548 Mail Service Center  
Raleigh, North Carolina, 27699-1548

Dear Dr. Thorpe:

Re: 401 Water Quality Certification Pursuant to Section 401 of the Federal Clean Water Act,  
Proposed widening of NC 87 from NC 131 to NC 41 (NC 87 Business) in Bladen County.  
WQC Project No. 041253

Attached hereto is a copy of Certification No. 3483 issued to The North Carolina Department of Transportation dated October 29, 2004.

If we can be of further assistance, do not hesitate to contact us.

Sincerely,

A handwritten signature in black ink, appearing to read "Alan W. Klimek", with a stylized flourish at the end.

Alan W. Klimek, P.E.  
Director

**Attachments**

cc: Wilmington District Corps of Engineers  
Richard Spencer, Corps of Engineers Wilmington Field Office  
Ken Averitte, DWQ Fayetteville Regional Office  
Bill Gilmore, Ecosystem Enhancement Program  
File Copy

**APPROVAL OF 401 Water Quality Certification and ADDITIONAL CONDITIONS**

**THIS CERTIFICATION** is issued in conformity with the requirements of Section 401 Public Laws 92-500 and 95-217 of the United States and subject to the North Carolina Division of Water Quality (DWQ) Regulations in 15 NCAC 2H. Section .0500. This certification authorizes the NCDOT to place fill material in 3.47 acres of jurisdictional wetlands, 0.01 acres of excavation of jurisdictional wetlands, 1.10 acres of mechanized clearing of jurisdictional wetlands, and fill of 1280 linear feet of streams in Bladen County. The project shall be constructed pursuant to the application dated July 22, 2004, to construct NC 87 widening from NC 131 to NC 41 (NC 87 Business) in Bladen County. The approved design is that submitted in your application dated July 22, 2004. The authorized impacts are as described below:

**Wetland Impacts in the Lumber River Basin**

Section	Riverine (acres)	Non-Riverine (acres)	Total (acres)
<b>Section C</b>			
Site 1	0.003	0.000	0.003
Site 6	0.000	0.530	0.530
Site 7	1.180	1.500	2.680
<b>Section D</b>			
<b>Total</b>	<b>1.18</b>	<b>2.03</b>	<b>3.21</b>

**Wetland Impacts in the Cape Fear River Basin**

Section	Riverine (acres)	Non-Riverine (acres)	Total (acres)
<b>Section C</b>			
Site 2	0.010	0.000	0.010
Site 3	0.000	0.008	0.008
<b>Section D</b>			
Site 1	0.000	0.020	0.020
Site 2	1.000	0.000	1.000
Site 4	0.000	0.070	0.070
Site 5	0.000	0.180	0.180
Site 6	0.000	0.080	0.080
<b>Total</b>	<b>1.01</b>	<b>0.36</b>	<b>1.37</b>

## 192

## Surface Water Impacts for the Lumber River Basin

Section	Stream Impacts (linear feet)	Ponds (acres)	On-Site Natural Channel Design (linear feet)	Mitigation Required
<b>Section C</b>				
Site 1	32	0	0	0
Site 6	217	0	0	217
Site 7	0	0	0	0
<b>Total</b>	<b>249</b>	<b>0</b>	<b>0</b>	<b>217</b>

## Surface Water Impacts for the Cape Fear River Basin

Section	Stream Impacts (linear feet)	Ponds (acres)	On-Site Natural Channel Design (linear feet)	Mitigation Required
<b>Section C</b>				
Site 3	210	0.00	0	0
Site 4	272	0.00	0	0
Site 5	223	0.00	0	223
<b>Section D</b>				
Site 2	189	0.00	189	0
Site 3	103	0.00	0	0
Site 7	0	0.22	0	0
Site 8	34	0.46	0	0
<b>Total</b>	<b>1031</b>	<b>0.68</b>	<b>189</b>	<b>223</b>

The application provides adequate assurance that the discharge of fill material into the waters of the Tar-Pamlico River Basin in conjunction with the proposed development will not result in a violation of applicable Water Quality Standards and discharge guidelines. Therefore, the State of North Carolina certifies that this activity will not violate the applicable portions of Sections 301, 302, 303, 306, 307 of PL 92-500 and PL 95-217 if conducted in accordance with the application and conditions hereinafter set forth.

This approval is only valid for the purpose and design that you submitted in your application, as described in the Public Notice. Should your project change, you are required to notify the DWQ and submit a new application. If the property is sold, the new owner must be given a copy of this Certification and approval letter, and is thereby responsible for complying with all the conditions. If any additional wetland impacts, or stream impacts, for this project (now or in the future) exceed one acre or 150 linear feet, respectively, additional compensatory mitigation may be required as described in 15A NCAC 2H .0506 (h) (6) and (7). For this approval to remain valid, you are required to comply with all the conditions listed below. In addition, you should obtain all other federal, state or local permits before proceeding with your project including (but not limited to) Sediment and Erosion control, Coastal Stormwater, Non-discharge and Water Supply watershed regulations. This Certification shall expire three years from the date of the cover letter from DWQ or on the same day as the expiration date of the corresponding Corps of Engineers Permit, whichever is sooner.

## Condition(s) of Certification:

1. Construction will be conducted in such a manner as to prevent a significant increase in turbidity outside the area of construction or construction-related discharge. Erosion and sediment control practices must be in full compliance with all specifications governing the proper design, installation and operation and maintenance of such Best Management Practices in order to assure compliance with the appropriate turbidity water quality standard.
  - a. The erosion and sediment control measures for the project must equal or exceed the proper design, installation, operation and maintenance outlined in the most recent version of the North Carolina Sediment and Erosion Control Planning and Design Manual. These devices shall be maintained on all construction sites, borrow sites, and waste pile (spoil) projects, including contractor-owned or leased borrow pits associated with the project.
  - b. For borrow pit sites, the erosion and sediment control measures must equal or exceed the proper design, installation, operation and maintenance outlined in the most recent version of the North Carolina Surface Mining Manual. The reclamation measures and implementation must comply with the reclamation in accordance with the requirements of the Sedimentation Pollution Control Act.
2. All sediment and erosion control measures shall not be placed in wetlands or waters to the maximum extent practicable. If placement of sediment and erosion control devices in wetlands and waters is unavoidable, they shall be removed and the natural grade restored after the Division of Land Resources has released the project;
3. If an environmental document is required, this Certification is not valid until a FONSI or ROD is issued by the State Clearinghouse. All water quality-related conditions of the FONSI or ROD shall become conditions of this Certification;
4. No live or fresh concrete shall come into contact with waters of the state until the concrete has hardened.
5. There shall be no excavation from or waste disposal into jurisdictional wetlands or waters associated with this permit without appropriate modification of this permit. Should waste or borrow sites be located in wetlands or stream, compensatory mitigation will be required since it is a direct impact from road construction activities.
6. All channel relocations will be constructed in a dry work area, and stabilized before stream flows are diverted. Channel relocations will be completed and stabilized prior to diverting water into the new channel. Whenever possible, channel relocations shall be allowed to stabilize for an entire growing season. Vegetation used for bank stabilization shall be limited to native woody species, and should include establishment of a 30 foot wide wooded and an adjacent 20 foot wide vegetated buffer on both sides of the relocated channel to the maximum extent practical. A transitional phase incorporating coir fiber and seedling establishment is allowable. Also, rip-rap may be allowed if it is necessary to maintain the physical integrity of the stream, but the applicant must provide written justification and any calculations used to determine the extent of rip-rap coverage requested.
7. Upon completion of the project, the NCDOT shall complete and return the enclosed "Certification of Completion Form" to notify DWQ when all work included in the 401 Certification has been completed. The responsible party shall complete the attached form and return it to the 401/Wetlands Unit of the Division of Water Quality upon completion of the project.
8. Placement of culverts and other structures in waters, streams, and wetlands must be placed below the elevation of the streambed to allow low flow passage of water and aquatic life unless it can be shown to DWQ that providing passage would be impractical. Design and placement of culverts and other structures including temporary erosion control measures shall not be conducted in a manner that may result in disequilibrium of wetlands or streambeds or banks, adjacent to or upstream and down stream of the above

structures. The applicant is required to provide evidence that the equilibrium shall be maintained if requested in writing by DWQ.

9. Compensatory mitigation for impacts to 2.19 acres of riverine wetlands and 2.39 acres of non-riverine wetlands shall be done. Applying a replacement ration of 2:1, total mitigation for 4.38 acres of riverine wetlands and 4.58 acres of non-riverine wetlands shall be provided as described below:

*Onsite Compensatory Mitigation*

0.27 acres of restoration of jurisdictional riverine wetlands shall be provided through onsite compensatory mitigation. The mitigation shall be constructed in accordance with your design included in the application dated July 22, 2004 by removing the existing culvert and fill at Site 7, Section C of the project and constructing a 210 foot long bridge. NCDOT shall submit a complete as-built survey for the mitigation site within sixty of the completion of the site construction. The as built shall also include immediately adjacent wetland contours to verify the site was constructed to match the site's natural topography. The site shall photo monitor the site for one year after the project is completed, and submitted to the NC Division of Water Quality for written approval. The NC Division of Water Quality using the submitted information and comparing it to the vegetation and hydrology of immediately adjacent wetlands shall determine success. If after one year, the hydrology and vegetation do not mimic the immediately adjacent wetlands, remediation and an extension of the monitoring may be required.

*Offsite Compensatory Mitigation*

Compensatory mitigation for the unavoidable impacts to 1.92 acres of riverine wetlands (1.01 acres in the Hydrologic Cataloging Unit 03030005 and 0.91 in the Hydrologic Cataloging Unit 03040203), and 2.39 acres of non-riverine wetlands (0.36 acres in the Hydrologic Cataloging Unit 03030005 and 2.03 in the Hydrologic Cataloging Unit 03040203), associated with the proposed project shall be provided by the Ecosystem Enhancement Program (EEP), as outlined in the letter dated 5 August 2004, and in accordance with the Memorandum of Agreement (MOA) between the State of North Carolina and the US Army Corps of Engineers signed on July 22, 2003.

10. Compensatory mitigation for impacts to 629 linear feet of streams shall be done at a replacement ration of 1:1. Applying a replacement ration of 1:1, total mitigation for 629 linear feet of streams shall be provided as described below:

*Onsite Compensatory Mitigation*

189 linear feet of onsite mitigation shall be provided for unavoidable impacts to streams through the construction of the onsite stream relocation at Site 2, Section D of the project. The stream restoration shall be constructed by removal of the perched box culvert at Site 2, Section D and construct a new culvert that will be depressed to allow for fish passage.

*Offsite Compensatory Mitigation*

Compensatory mitigation for the unavoidable impacts to 440 linear feet of streams (223 linear feet in the Hydrologic Cataloging Unit 03030005 and 217 linear feet in the Hydrologic Cataloging Unit 03040203) associated with the proposed project shall be provided by the Ecosystem Enhancement Program (EEP), as outlined in the letter dated 5 August 2004, and in accordance with the Memorandum of Agreement (MOA) between the State of North Carolina and the US Army Corps of Engineers signed on July 22, 2003.

11. During the construction of the project, no staging of equipment of any kind is permitted in waters of the U.S., or protected riparian buffers.



## 195

12. All temporary fills in wetlands and surface waters shall be removed upon completion of the project. In addition, the post-construction removal of any temporary bridge structures or fill will need to return the project site to its preconstruction contours and elevations. The revegetation of the impacted areas with appropriate native species will be required.
13. Riparian vegetation must be reestablished within the construction limits of the project by the end of the growing season following completion of construction.
14. The dimension, pattern and profile of the stream above and below the crossing should not be modified by widening the stream channel or reducing the depth of the stream. Disturbed floodplains and streams should be restored to natural geomorphic conditions.
15. Any riprap used must not interfere with thalweg performance and aquatic life passage during low flow conditions.
16. All mechanized equipment operated near surface waters must be regularly inspected and maintained to prevent contamination of stream waters from fuels, lubricants, hydraulic fluids, or other toxic materials.
17. Discharging hydroseed mixtures and washing out hydroseeders and other equipment in or adjacent to surface waters is prohibited.
18. Two copies of the final construction drawings shall be furnished to NCDWQ prior to the pre-construction meeting. Written verification shall be provided to the NC Division of Water Quality that the final construction drawings comply with the attached permit drawings contained in your application dated July 22, 2004.
19. The outside buffer, wetland or water boundary located within the construction corridor approved by this authorization shall be clearly marked by orange fabric fencing prior to any land disturbing activities. Impacts to areas within the fencing are prohibited unless otherwise authorized by this certification.
20. NCDOT, and its authorized agents, shall conduct its activities in a manner consistent with State water quality standards (including any requirements resulting from compliance with §303(d) of the Clean Water Act) and any other appropriate requirements of State law and Federal law. If DWQ determines that such standards or laws are not being met (including the failure to sustain a designated or achieved use) or that State or federal law is being violated, or that further conditions are necessary to assure compliance, DWQ may reevaluate and modify this certification to include conditions appropriate to assure compliance with such standards and requirements in accordance with 15A NCAC 2H.0507(d). Before modifying the certification, DWQ shall notify NCDOT and the US Army Corps of Engineers, provide public notice in accordance with 15A NCAC 2H.0503 and provide opportunity for public hearing in accordance with 15A NCAC 2H.0504. Any new or revised conditions shall be provided to NCDOT in writing, shall be provided to the United States Army Corps of Engineers for reference in any permit issued pursuant to Section 404 of the Clean Water Act, and shall also become conditions of the 404 Permit for the project.
21. A copy of this Water Quality Certification shall be posted on the construction site at all times. In addition, the Water Quality Certification and all subsequent modifications, if any, shall be maintained with the Division Engineer and the on-site project manager.
22. DOT shall schedule a preconstruction meeting for this project prior to incurring any impacts in jurisdictional waters including wetlands. The Division of Water Quality shall be notified a minimum of 30 days prior to the preconstruction conference.
23. Culverts that are less than 48-inch in diameter should be buried to a depth equal to or greater than 20% of their size to allow for aquatic life passage. Culverts that are 48-inch in diameter or larger should be buried at least 12 inches below the stream bottom to allow natural stream bottom material to become established.

## 196

in the culvert following installation and to provide aquatic life passage during periods of low flow. These measurements must be based on natural thalweg depths.

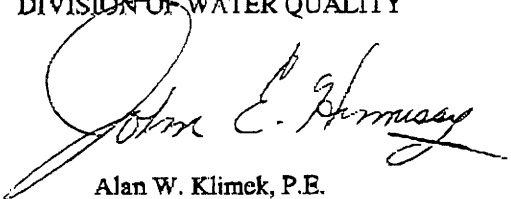
24. There shall be no excavation from or waste disposal into jurisdictional wetlands or waters associated with this permit without appropriate modification of this permit. Should waste or borrow sites be located in wetlands or stream, compensatory mitigation will be required since it is a direct impact from road construction activities.
25. Any violations, during the construction of the approved project, of this 401 Water Quality Certification or the North Carolina State Water Quality Standards as defined in 15A NCAC 2B .0200 Rules, shall be reported immediately to the North Carolina Division of Water Quality.

Violations of any condition herein set forth may result in revocation of this Certification and may result in criminal and/or civil penalties. This Certification shall become null and void unless the above conditions are made conditions of the Federal 404 and/or Coastal Area Management Act Permit. This Certification shall expire upon the expiration of the 404 or CAMA permit.

If this Certification is unacceptable to you have the right to an adjudicatory hearing upon written request within sixty (60) days following receipt of this Certification. This request must be in the form of a written petition conforming to Chapter 150B of the North Carolina General Statutes and filed with the Office of Administrative Hearings, P.O. Box 27447, Raleigh, N.C. 27611-7447. If modifications are made to an original Certification, you have the right to an adjudicatory hearing on the modifications upon written request within sixty (60) days following receipt of the Certification. Unless such demands are made, this Certification shall be final and binding.

This the 29<sup>th</sup> day of October 2004

DIVISION OF WATER QUALITY



Alan W. Klimek, P.E.  
Director

WQC No. 3483

197

DWQ Project No.: \_\_\_\_\_ County: \_\_\_\_\_

Applicant: \_\_\_\_\_

Project Name: \_\_\_\_\_

Date of Issuance of 401 Water Quality Certification: \_\_\_\_\_

\* **Certificate of Completion**

Upon completion of all work approved within the 401 Water Quality Certification or applicable Buffer Rules, and any subsequent modifications, the applicant is required to return this certificate to the 401/Wetlands Unit, North Carolina Division of Water Quality, 1621 Mail Service Center, Raleigh, NC, 27699-1621. This form may be returned to DWQ by the applicant, the applicant's authorized agent, or the project engineer. It is not necessary to send certificates from all of these.

**Applicant's Certification**

I, \_\_\_\_\_, hereby state that, to the best of my abilities, due care and diligence was used in the observation of the construction such that the construction was observed to be built within substantial compliance and intent of the 401 Water Quality Certification and Buffer Rules, the approved plans and specifications, and other supporting materials.

Signature: \_\_\_\_\_ Date: \_\_\_\_\_

**Agent's Certification**

I, \_\_\_\_\_, hereby state that, to the best of my abilities, due care and diligence was used in the observation of the construction such that the construction was observed to be built within substantial compliance and intent of the 401 Water Quality Certification and Buffer Rules, the approved plans and specifications, and other supporting materials.

Signature: \_\_\_\_\_ Date: \_\_\_\_\_

**Engineer's Certification**

\_\_\_\_\_ Partial \_\_\_\_\_ Final

I, \_\_\_\_\_, as a duly registered Professional Engineer in the State of North Carolina, having been authorized to observe (periodically, weekly, full time) the construction of the project, for the Permittee hereby state that, to the best of my abilities, due care and diligence was used in the observation of the construction such that the construction was observed to be built within substantial compliance and intent of the 401 Water Quality Certification and Buffer Rules, the approved plans and specifications, and other supporting materials.

Signature \_\_\_\_\_ Registration No. \_\_\_\_\_

Date \_\_\_\_\_

**SPECIAL CONDITIONS (Action ID. 2002-00048; NCDOT/TIP R-2562)**

1. Failure to institute and carry out the details of the following special conditions below will result in a directive to cease all ongoing and permitted work within waters of the United States, including wetlands, associated with the permitted project, or such other remedies and/or fines as the U.S. Army Corps of Engineers District Commander or his authorized representatives may seek.

2. All work authorized by this permit must be performed in strict compliance with the attached plans, which are a part of this permit. Written verification shall be provided that the final construction drawings comply with the attached permit drawings prior to any active construction in waters of the United States, including wetlands. The permittee shall ensure that the construction design plans for this project do not deviate from the permit plans attached to this authorization. Any deviation in the construction design plans shall be brought to the attention of the Corps of Engineers, Mr. Richard Spencer, Wilmington Regulatory Field Office prior to any active construction in waters or wetlands and any modification to the permit plans must be approved by the Corps of Engineers prior to implementation.

3. The permittee shall schedule a preconstruction meeting between its representatives, the contractor's representatives, and the Corps of Engineers, Mr. Richard Spencer, Wilmington Regulatory Field Office, prior to any work within jurisdictional waters and wetlands to ensure that there is a mutual understanding of all of the terms and conditions contained within this Department of the Army Permit. The permittee shall notify the Corps of Engineers Project Manager a minimum of thirty (30) days in advance of the scheduled meetings in order to provide that individual with ample opportunity to schedule and participate in the required meetings. One copy of the final half-size construction drawings shall be furnished to the Corps of Engineers, Mr. Richard Spencer, Wilmington Regulatory Field Office prior to the pre-construction meeting.

4. The permittee shall require its contractors and/or agents to comply with the terms and conditions of this permit in the construction and maintenance of this project, and shall provide each of its contractors and/or agents associated with the construction or maintenance of this project with a copy of this permit and any authorized modifications. Copies of this permit and any modifications authorized by the USACE shall be available for review at the construction site at all times. All violations, including non-compliance of these conditions, of the authorized permit shall be reported to the District Engineer within 24 hours of the violation.

5. The permittee shall maintain the existing right-of-way (ROW) in front of the W.H. White House, Robeson House (Walnut Grove Plantation), Purdie Methodist Church and Porter-Allen House Historic properties. No construction encroachment into these properties shall occur outside of the existing ROW. The 60-inch Oak located on the W.H. White House shall be protected from disturbance by the use of an erected barrier fence. All

removed vegetation along the front of the W.H. White House shall be replaced in kind after final grading is completed to maintain a visual barrier from the roadway.

6. The permittee shall mitigate for 189 linear feet of unavoidable impact to streams with important aquatic function, associated with this project, by completing 189 linear feet of onsite stream restoration, as described in the permit application. The stream restoration shall be constructed by removal of the perched box culvert at Site 2, Section D and construct a new culvert that will be depressed to allow for fish passage.

7. The permittee shall mitigate for 0.27 acres of unavoidable impact to riverine wetlands, associated with this project, by removing the existing culvert at Site 7, Section C and constructing a 210 foot long bridge, thereby restoring 0.27 acres of riverine marsh wetlands in the Lumber River Basin. This restoration shall be constructed as described in the permit application. The permittee shall complete an as-built survey of the mitigation site within sixty days of completion of the site construction. The permittee shall document the final grade elevations as compared to the existing undisturbed marsh grades, water surface elevations, vegetation plantings, and any structures installed. The permittee shall also include in the as-built survey: photo documentation at representative segments and structures; and a plan view diagram. The permittee shall photo monitor the mitigation site for one year following completion of the highway project. Success shall be determined by comparing vegetation and hydrology in the restored site with the adjacent undisturbed wetland. If after one year the hydrology and vegetation do not mimic the reference site, remediation may be necessary and monitoring of the mitigation site extended.

8. Compensatory mitigation for the unavoidable impacts to 1.92 acres of riverine wetlands, 2.39 acres of non-riverine wetlands, and 440 linear feet of stream associated with the proposed project shall be provided by the Ecosystem Enhancement Program (EEP), as outlined in the letter dated 5 August 2004 from William D. Gilmore, EEP Transition Manager. The EEP will provide 19.2 acres of preservation of riverine wetlands, 23.9 acres of non-riverine wetlands, and 4,400 linear feet of stream preservation in the Southern Inner Coastal Plain Eco-Region at the Great Coharie Site in Sampson County that has been acquired and protected by the EEP. Pursuant to the EEP Memorandum of Agreement (MOA) between the State of North Carolina and the US Army Corps of Engineers signed on July 22, 2003, the EEP will provide a minimum of 1.92 acres (1.01 acres in the Cape Fear Basin, 0.91 acres in the Lumber River Basin) of restoration of riverine wetlands, 2.39 acres (0.36 acres in the Cape Fear Basin, 2.03 acres in the Lumber River Basin) of restoration of non-riverine wetlands, and 440 linear feet (223 linear feet in the Cape Fear Basin, 217 linear feet in the Lumber River Basin) of restoration of Warm water stream channel in the Cape Fear River basin (Hydrologic Cataloging Unit 03030005) and in the Lumber River Basin (Hydrologic Cataloging Unit 03040203), respectively, by July 22, 2005 and half of the proposed preservation mitigation would be available at that time for mitigation for other project impacts. The NCDOT shall, within 30 days of the issue date of this permit, certify that sufficient funds have been provided to EEP to complete the required mitigation, pursuant to Paragraph V. of the MOA.

9. Except as authorized by this permit or any USACE approved modification to this permit, no excavation, fill, or mechanized land-clearing activities shall take place at any time in the construction or maintenance of this project, within waters or wetlands, or shall any activities take place that cause the degradation of waters or wetlands. In addition, except as specified in the plans attached to this permit, no excavation, fill or mechanized land-clearing activities shall take place at any time in the construction or maintenance of this project, in such a manner as to impair normal flows and circulation patterns within, into, or out of waters or wetlands or to reduce the reach of waters or wetlands. This permit does not authorize temporary placement or double handling of excavated or fill material within waters or wetlands outside the permitted area.

10. To ensure that all borrow and waste activities occur on high ground and do not result in loss or the degradation of adjacent wetlands and streams, except as authorized by this permit, the permittee shall require its contractors and/or agents to identify all areas to be used to borrow material, or to dispose of dredged, fill, or waste material. The permittee shall ensure that all such areas comply with the preceding condition (#9) of this permit, and shall require and maintain documentation of the location and characteristics of all borrow and disposal sites associated with this project. This information will include data regarding soils, vegetation and hydrology sufficient to clearly demonstrate compliance with the preceding condition (#9). All information will be available to the Corps of Engineers upon request. NCDOT shall require its contractors to complete and execute reclamation plans for each waste and borrow site and provide written documentation that the reclamation plans have been implemented and all work is completed. This documentation will be provided to the Corps of Engineers within 30 days of the completion of the reclamation work.

11. The permittee shall comply with the conditions specified in the water quality certification, No. 3483, issued by the North Carolina Division of Water Quality on 28 October 2004.

12. All authorized culverts will be installed to allow the passage of low stream flows and the continued movement of fish and other aquatic life as well as to prevent headcutting of the streambed. For all box culverts and for pipes greater than 48 inches in diameter, the bottom of the pipe will be buried at least one foot below the bed of the stream unless burial would be impractical and the Corps of Engineers has waived this requirement. For culverts 48 inches in diameter or smaller, the bottom of the pipe must be buried below the bed of the stream to a depth equal to or greater than 20 percent of the diameter of the culvert. . Design and placement of culverts and other structures including temporary erosion control measures shall not be conducted in a manner that may result in disequilibrium of wetlands or streambeds or banks, adjacent to, upstream or downstream of the structures. In order to allow for the continued movement of bed load and aquatic organisms, existing stream channel widths and depths will be maintained at the inlet and outlet ends of culverts. Riprap armoring of streams at culvert inlets and outlets shall be minimized above the ordinary high water elevation in favor of bioengineering techniques such as bank sloping, erosion control matting and revegetation with deep-rooted, woody plants.

13. The permittee shall use appropriate sediment and erosion control practices which equal or exceed those outlined in the most recent version of the "North Carolina Sediment and Erosion Control Planning and Design Manual" to assure compliance with the appropriate turbidity water quality standard. Erosion and sediment control practices must be in full compliance with all specifications governing the proper design, installation and operation and maintenance of such Best Management Practices in order to assure compliance with the appropriate turbidity water quality standards. This shall include, but is not limited to, the immediate installation of silt fencing or similar appropriate devices around all areas subject to soil disturbance or the movement of earthen fill, and the immediate stabilization of all disturbed areas. Additionally, the project must remain in full compliance with all aspects of the Sedimentation Pollution Control Act of 1973 (North Carolina General Statutes Chapter 113A Article 4). Adequate sedimentation and erosion control measures must be implemented prior to any ground disturbing activities to minimize impacts to downstream aquatic resources. These measures must be inspected and maintained regularly, especially following rainfall events. All fill material must be adequately stabilized at the earliest practicable date to prevent sediment from entering into adjacent waters or wetlands.

14. The permittee shall remove all sediment and erosion control measures placed in wetlands or waters, and shall restore natural grades in those areas, prior to project completion.

15. The permittee shall take measures to prevent live or fresh concrete from coming into contact with any surface waters until the concrete has hardened.

16. All mechanized equipment will be regularly inspected and maintained to prevent contamination of waters and wetlands from fuels, lubricants, hydraulic fluids, or other toxic materials. No equipment staging or storage of construction material will occur in wetlands. Hydro-seeding equipment will not be discharged or washed out into any surface waters or wetlands. In the event of a spill of petroleum products or any other hazardous waste, the permittee shall immediately report it to the N.C. Division of Water Quality at (919) 733-5083 or (800) 662-7956 and provisions of the North Carolina Oil Pollution and Hazardous Substances Control Act will be followed.

17. If the permittee discovers any previously unknown historic or archeological remains while accomplishing the authorized work, he shall immediately stop work and notify the Wilmington District Engineer who will initiate the required State/Federal coordination.

18. The permittee shall maintain the authorized work in good condition and in conformance with the terms and conditions of this permit. The permittee is not relieved of this requirement if he abandons the permitted activity without transferring it to a third party.

19. Unless otherwise authorized by this permit, all fill material placed in waters or wetlands shall be generated from an upland source and will be clean and free of any pollutants except in trace quantities. Metal products, organic materials (including debris from land clearing activities), or unsightly debris will not be used.

20. This Department of the Army permit does not obviate the need to obtain other Federal, State, or local authorizations required by law.

21. In issuing this permit, the Federal Government does not assume any liability for:

a. Damages to the permitted project or uses thereof as a result of other permitted or unpermitted activities or from natural causes.

b. Damages to the permitted project or uses thereof as a result of current or future Federal activities initiated on behalf of the general public.

c. Damages to other permitted or un-permitted activities or structures caused by the authorized activity.

d. Design and construction deficiencies associated with the permitted work.

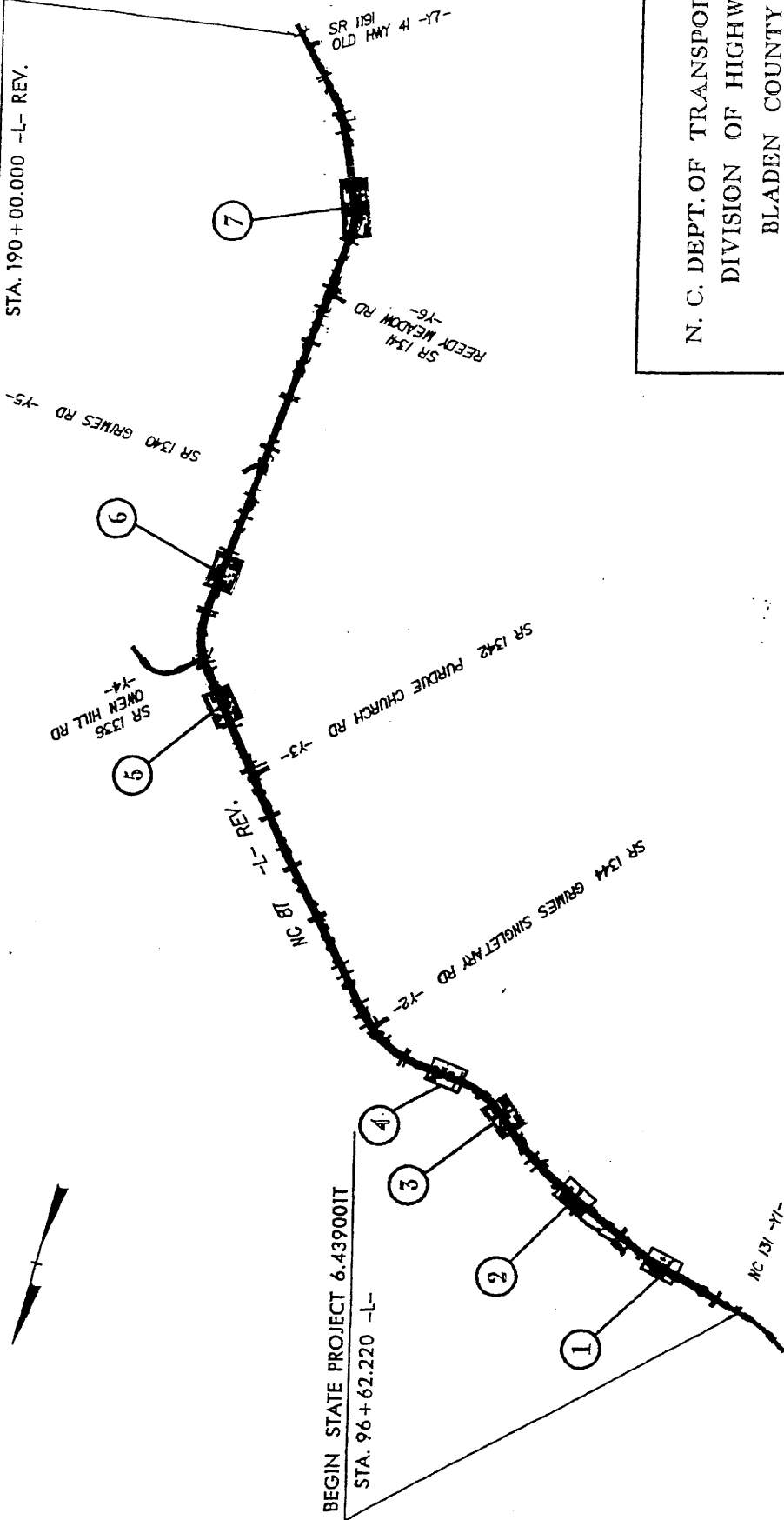
e. Damage claims associated with any future modification, suspension, or revocation of this permit.



# SITE MAP

END STATE PROJECT 6.439001T  
STA. 190+00.000 -L- REV.

BEGIN STATE PROJECT 6.439001T  
STA. 96+62.220 -L-



N. C. DEPT. OF TRANSPORTATION  
DIVISION OF HIGHWAYS  
BLADEN COUNTY  
PROJECT: 6.439001T (R-2562C)

NC 87 FROM NC 131  
TO SR 1191

SHEET 1 OF 21

1 DENOTES SITE NUMBER

SCALE 1:40000



- WLB — WETLAND BOUNDARY
- WLB — WETLAND
- F F DENOTES FILL IN WETLANDS
- S S DENOTES IMPACTED SURFACE WATERS
- E E DENOTES EXCAVATION IN WETLANDS
- XXXXXX.XXXX  
XX.XXX DENOTES MECHANIZED CLEARING
- ← FLOW DIRECTION
- WE — EDGE OF WATER
- C — PROP. LIMIT OF CUT
- F — PROP. LIMIT OF FILL
- ▲ PROP. RIGHT OF WAY
- TDE — TEMP. DRAINAGE EASEMENT
- PDE — PERM. DRAINAGE EASEMENT
- ∇ WATER SURFACE
- PROPOSED CULVERT
- PROPOSED PIPE CULVERT
- (DASHED LINES DENOTE EXISTING STRUCTURES)
- ☼ SINGLE TREE
- WOODS LINE
- DRAINAGE INLET
- RIP RAP

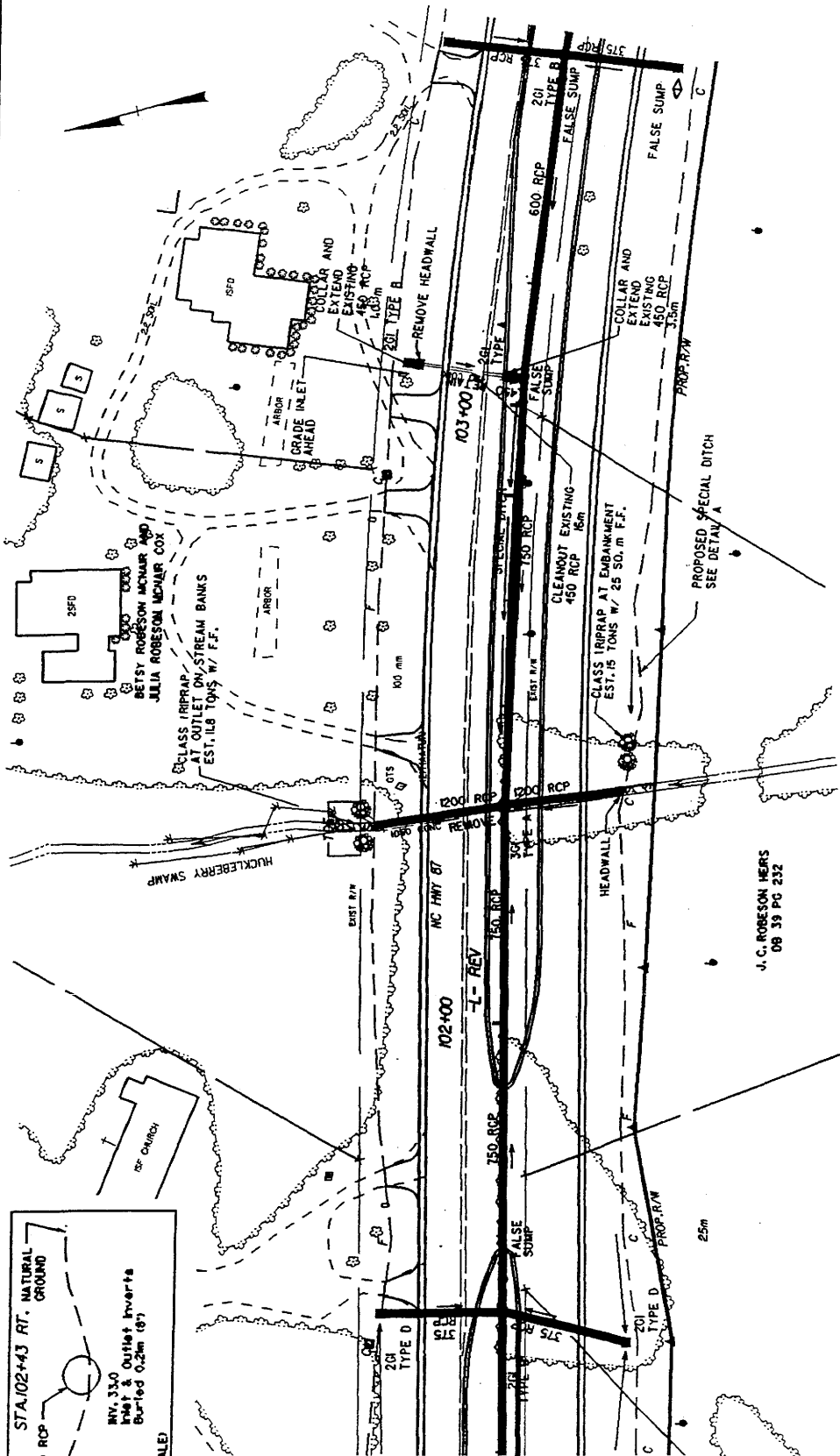
LEGEND

N. C. DEPT. OF TRANSPORTATION  
 DIVISION OF HIGHWAYS  
 BLADEN COUNTY


PROJECT: 6.439001T (R-2562C)  
 NC 87 FROM NC 131  
 TO SR 1191

SHEET 3 OF 8 (

STA. 102+43 RT. NATURAL GROUND  
 1200 RCP  
 INV. 330  
 Inlet & Outlet Inverts  
 Buried 0.2m (8")  
 (NOT TO SCALE)



 DENOTES FILL IN SURFACE WATER

 DENOTES MECHANIZED CLEARING



PLAN VIEW  
 SITE 1

NCDOT

DIVISION OF HIGHWAYS  
 BLADEN COUNTY

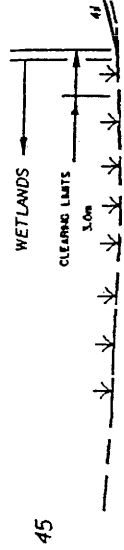
PROJECT: 34467.1.1 (R-2562C)

NC 87 FROM NC 131 TO SR 1191

SHEET 4 OF 21



-L- REV.



TYPICAL SECTION FROM 108+80 to 109+20  
(4:1 max side slopes, eliminate need for G/R & wider shoulder)

208

40

30

20

10

0

10


20

30

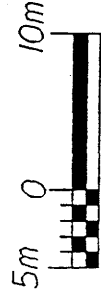
40



# X-SECTION



HORIZONTAL SCALE



VERTICAL SCALE

N. C. DEPT. OF TRANSPORTATION

DIVISION OF HIGHWAYS

BLADEN COUNTY

PROJECT: 34467.1.1 (R-2562C)

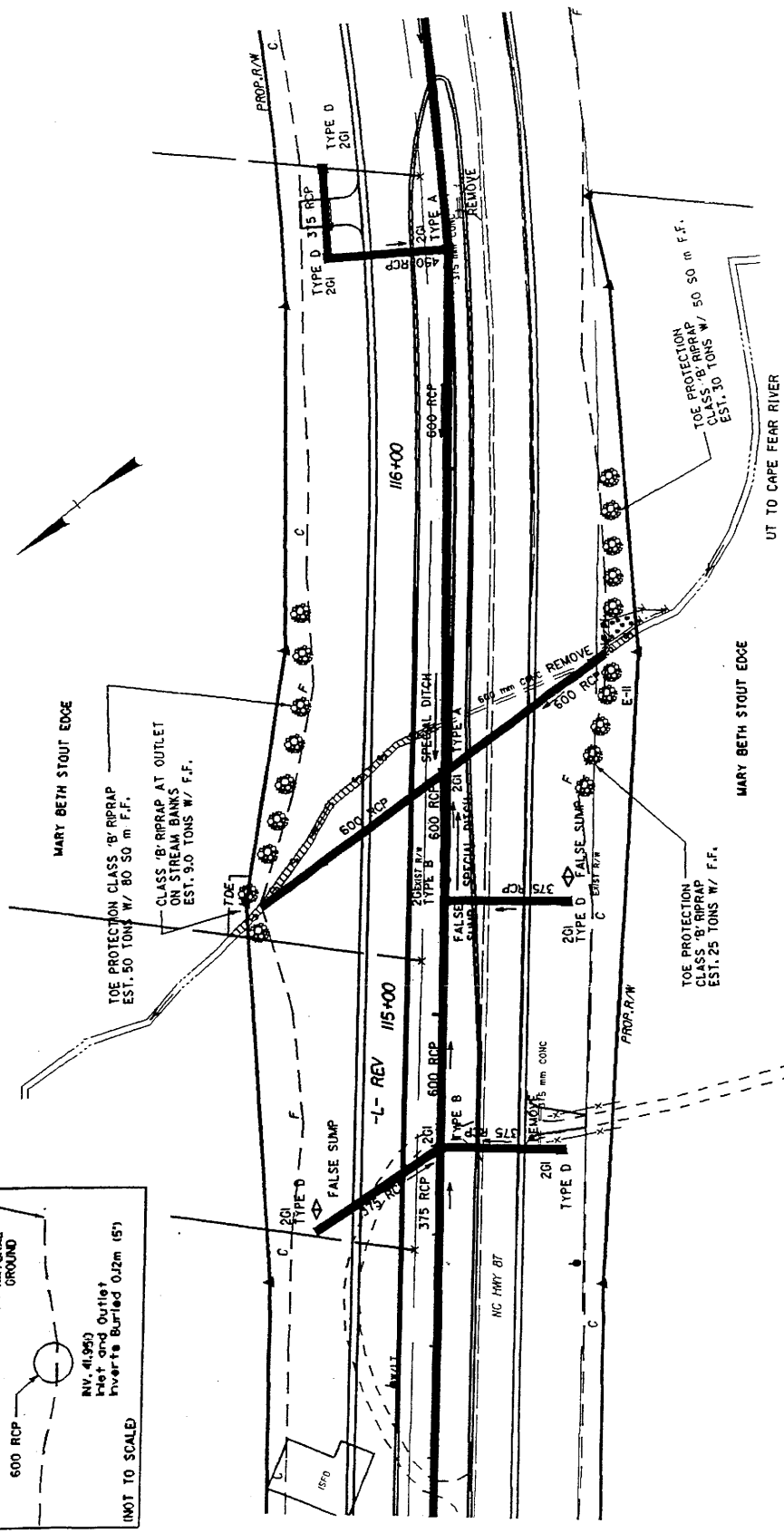
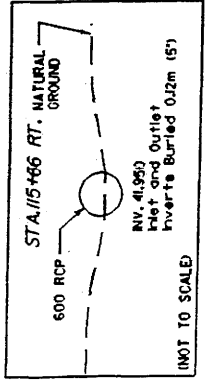
NC 87 FROM NC 131 TO SR 1191


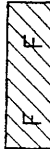

SHEET 6 OF 21

NCDOT  
 DIVISION OF HIGHWAYS  
 BLADEN COUNTY  
 PROJECT: 34467.1.1 (R-2562C)

NC 87 FROM NC 131 TO SR 1191

SHEET OF



-  DENOTES FILL IN SURFACE WATER
-  DENOTES FILL IN WETLAND
-  DENOTES MECHANIZED CLEARING



PLAN VIEW  
 SITE 3

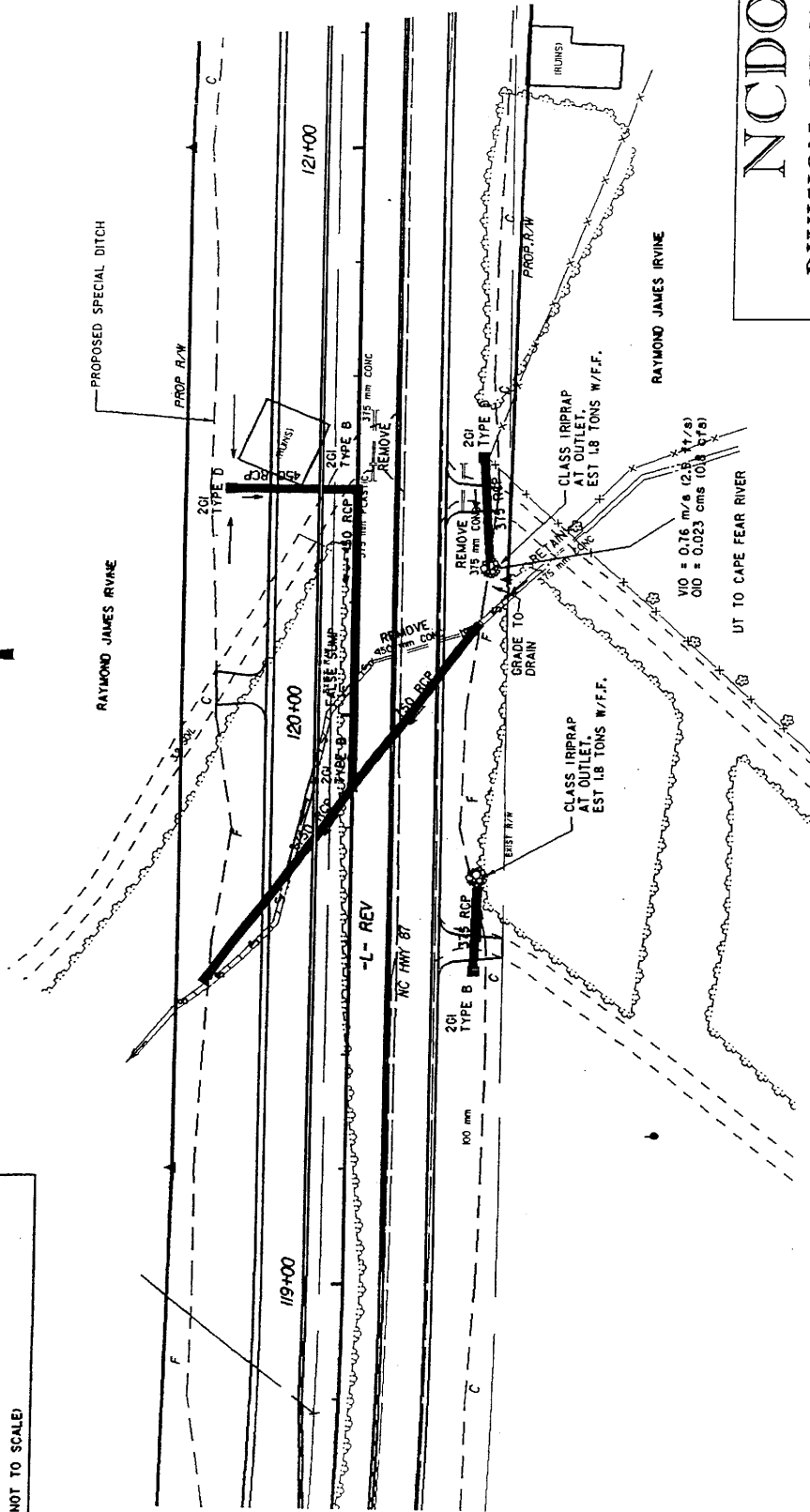
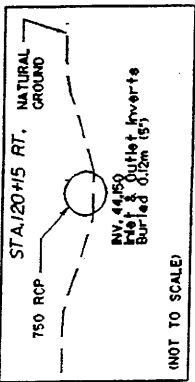
NCDOT

DIVISION OF HIGHWAYS  
BLADEN COUNTY

PROJECT: 34467.1.1 (R-2562C)

NC 87 FROM NC 131 TO SR 1191

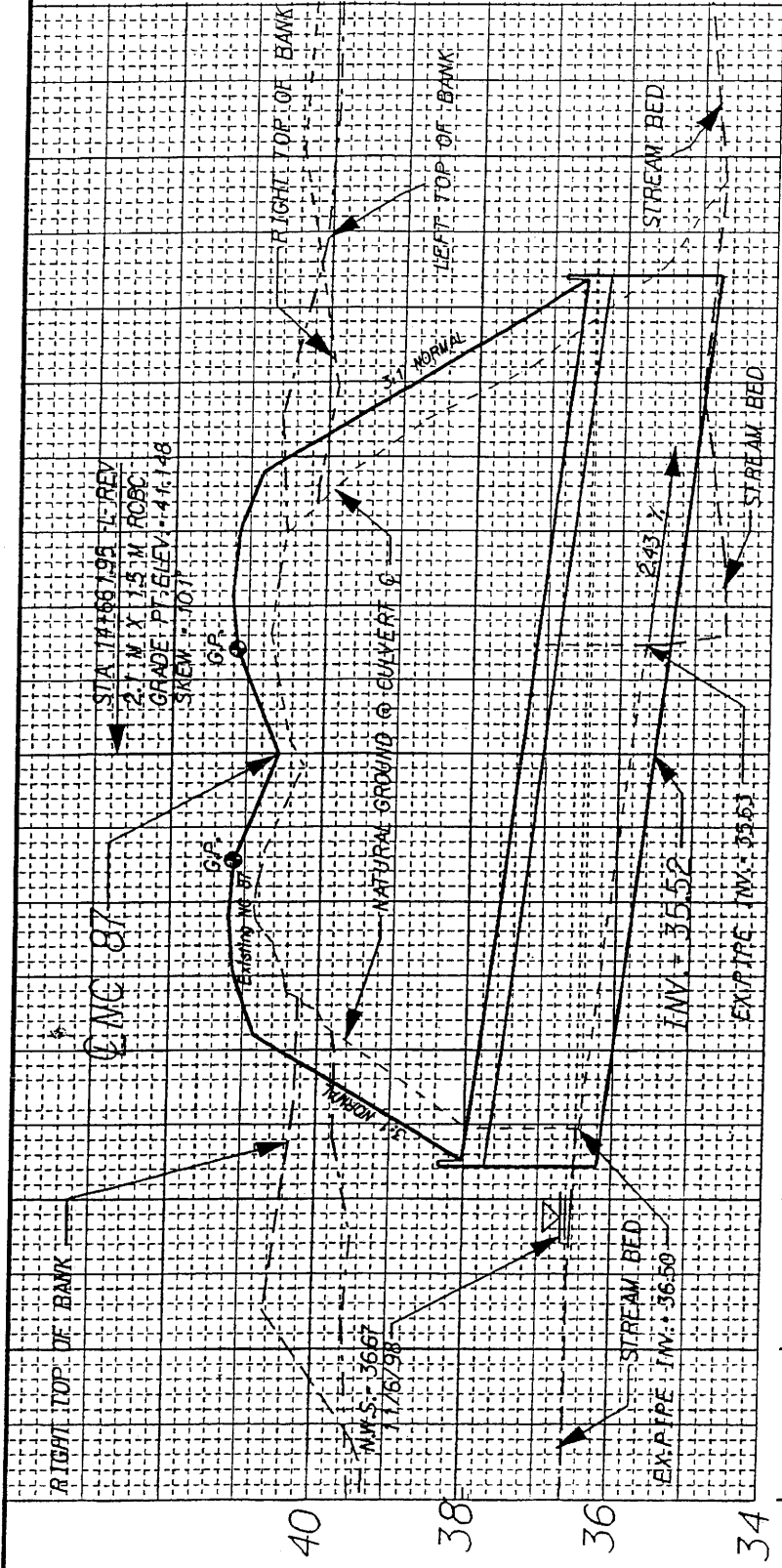
SHEET 1 OF 1



 DENOTES FILL IN SURFACE WATER  
 SCALE  
 PLAN VIEW SITE A







# BOX CULVERT PROFILE SITE 5



HORIZONTAL SCALE



VERTICAL SCALE

N. C. DEPT. OF TRANSPORTATION  
 DIVISION OF HIGHWAYS  
 BLADEN COUNTY  
 PROJECT: 34467.1.1 (R-2562C)  
 NC 87 FROM NC 131 TO SR 1191

SHEET 10 OF 20

NCDOT

DIVISION OF HIGHWAYS  
BLADEN COUNTY

PROJECT: 34467.1.1 (R-2562C)

NC 87 FROM NC 131 TO SR 1191

SHEET 11 OF 21

SITE 6

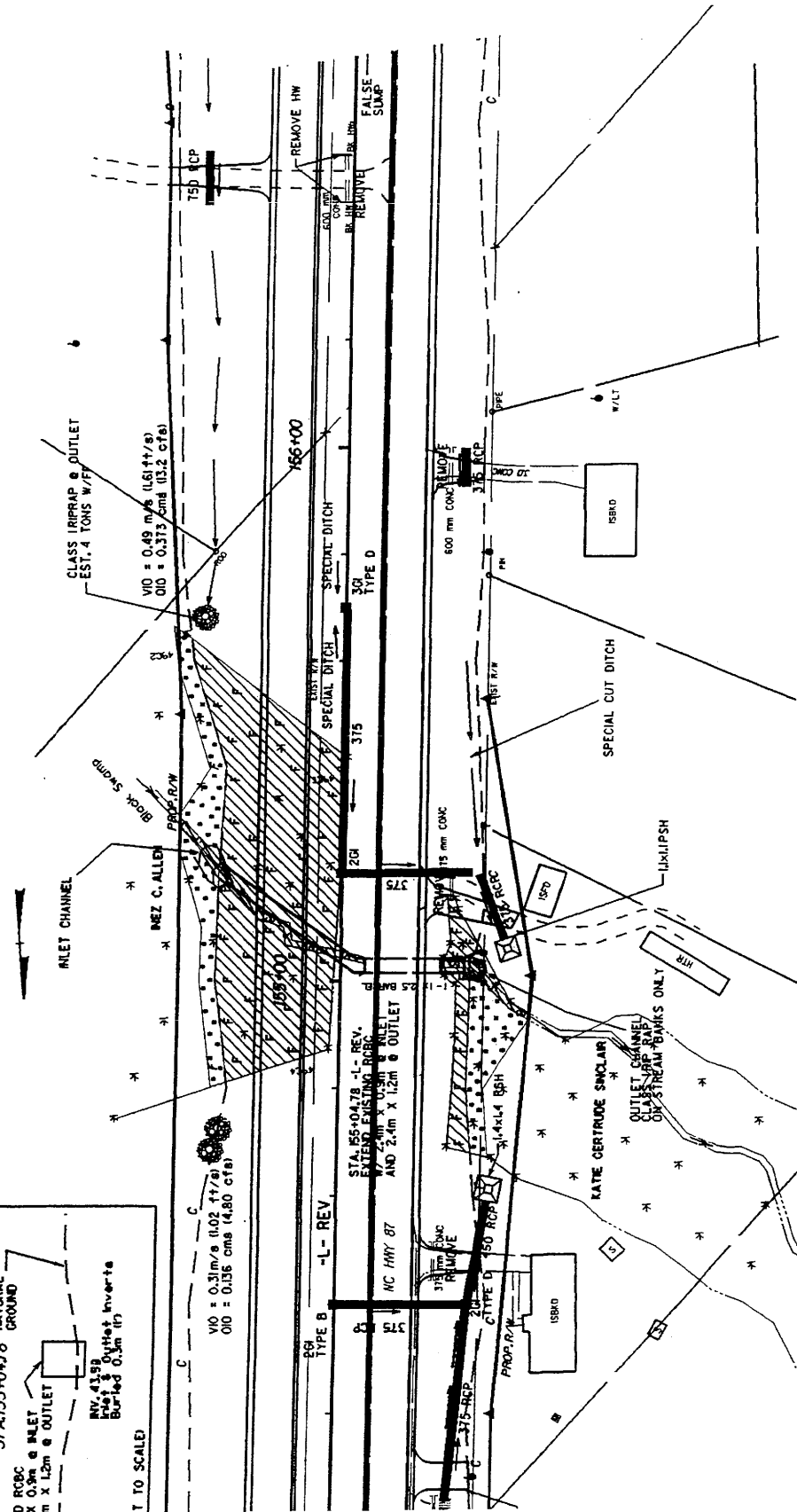
PLAN VIEW

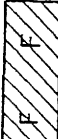


STA. 155+04.78 NATURAL GROUND

EXTEND RCBC  
2.4m X 0.9m @ INLET  
& 2.4m X 1.2m @ OUTLET

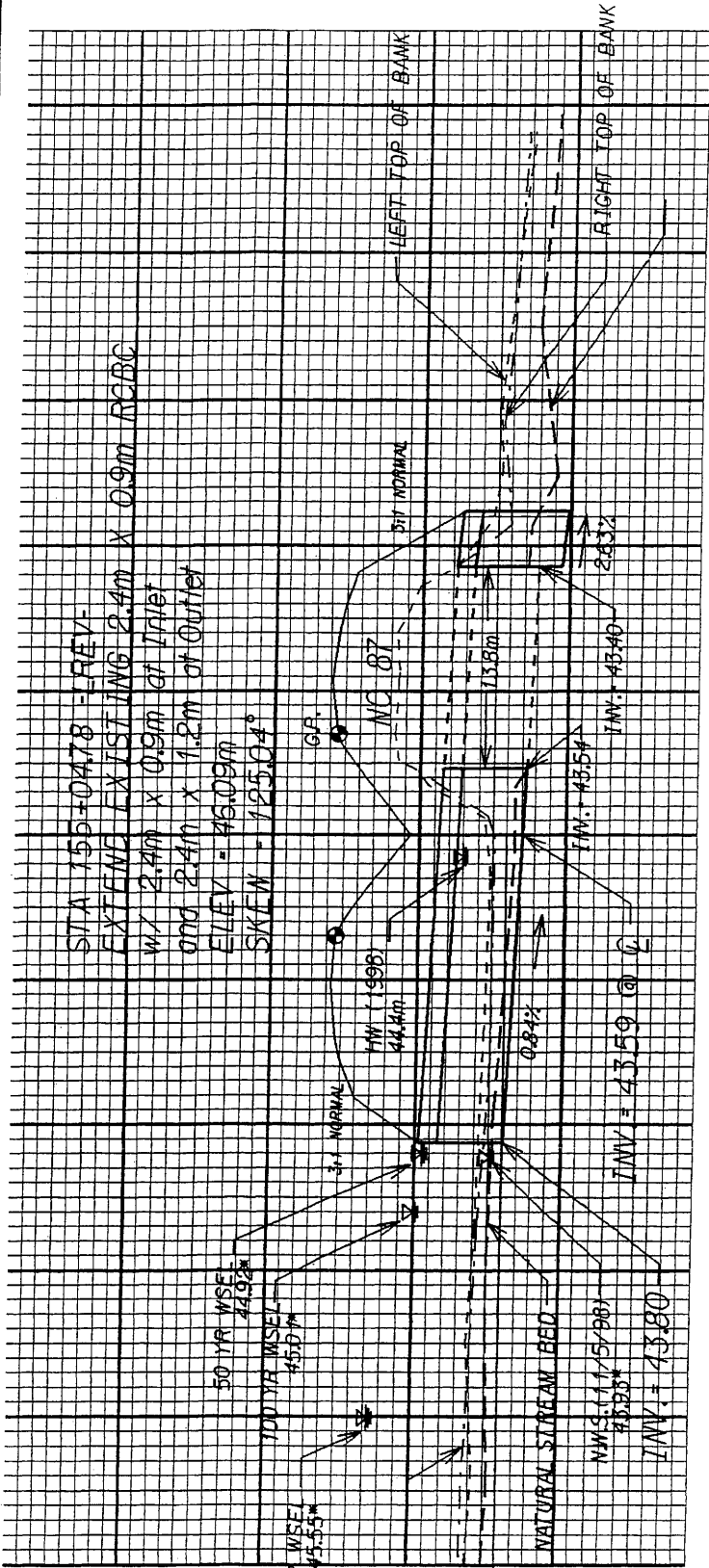
RV. 4139  
Inlet & Outlet Inverts  
Buried 0.3m (1ft)

(NOT TO SCALE)



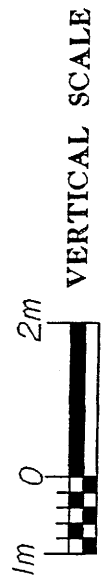
-  DENOTES FILL IN WETLAND
-  DENOTES MECHANIZED CLEARING
-  DENOTES FILL IN SURFACE WATER





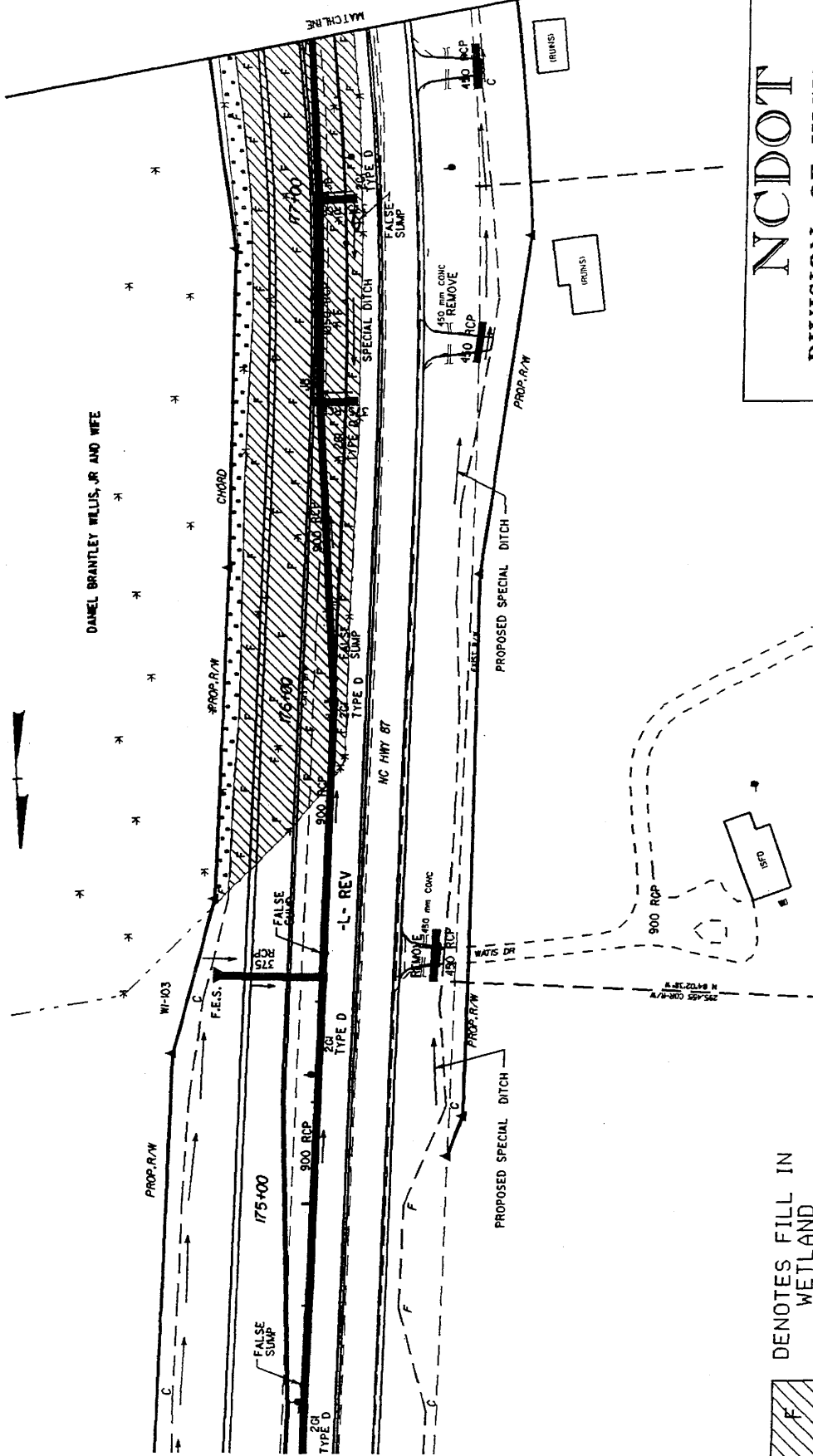
# BOX CULVERT PROFILE

## SITE 6



N. C. DEPT. OF TRANSPORTATION  
 DIVISION OF HIGHWAYS  
 BLADEN COUNTY  
 PROJECT: 34467.1.1 (R-2562C)  
 NC 87 FROM NC 131 TO SR 1191

SHEET 12 OF 21



**NCDOT**  
**DIVISION OF HIGHWAYS**  
**BLADEN COUNTY**

PROJECT: 34467.1.1 (R-2562C)  
 NC 87 FROM NC 151 TO SR 1191


SHEET 13 OF 21

**PLAN VIEW**

**SITE 7**

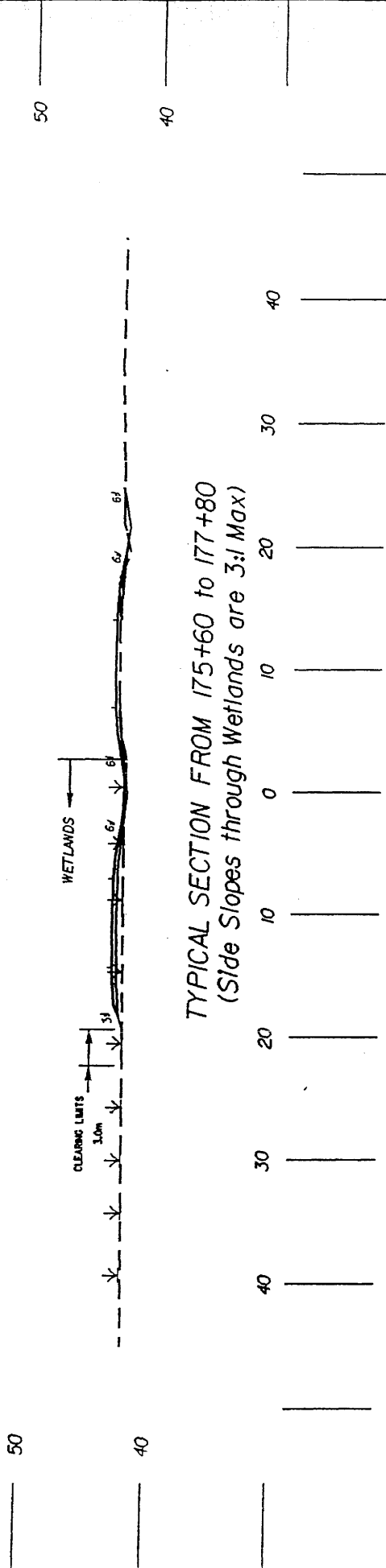
F DENOTES FILL IN WETLAND

\* \* \* \* \* DENOTES MECHANIZED CLEARING





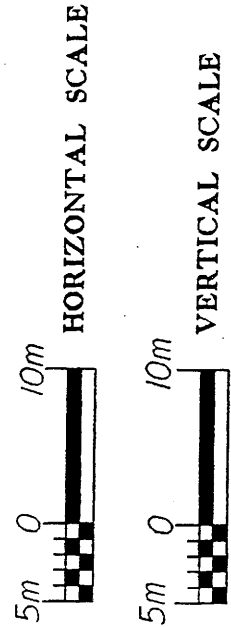
-L- REV.



TYPICAL SECTION FROM 175+60 to 177+80  
(Side Slopes through Wetlands are 3:1 Max)

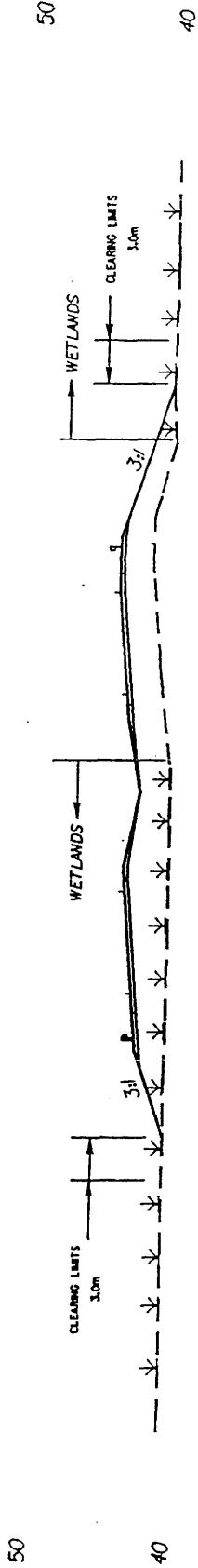
# X-SECTION

## SITE 7




N. C. DEPT. OF TRANSPORTATION  
 DIVISION OF HIGHWAYS  
 BLADEN COUNTY  
 PROJECT: 34467.1.1 (R-2562C)  
 NC 87 FROM NC 131 TO SR 1191

-L- REV.



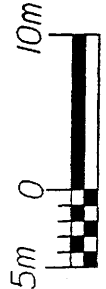
TYPICAL SECTION FROM 177+80 to 179+20  
(Side Slopes through Wetlands are 3:1 Max)



# X-SECTION



HORIZONTAL SCALE



VERTICAL SCALE

## SITE 7

N. C. DEPT. OF TRANSPORTATION  
 DIVISION OF HIGHWAYS  
 BLADEN COUNTY  
 PROJECT: 34467.1.1 (R-2562C)  
 NC 87 FROM NC 131 TO SR 1191

SHEET 6 OF 21



PI = 178+65.000  
EL = 45.314 m  
VC = 150 m  
g1% = +1.7093%  
g2% = -1.0438%

-L- REV

50

50

PROPOSED GRADE

45

45

3 @ 21.3m PSG BRIDGE

40

40

35

NATURAL GROUND

EXISTING 2 @ 2.4m x 1.8m RCBC  
TO BE REMOVED

EXISTING NC 87

35

178+40


178+80

179+20

PROFILE



HORIZONTAL SCALE



VERTICAL SCALE

SITE 7

N. C. DEPT. OF TRANSPORTATION  
DIVISION OF HIGHWAYS  
BLADEN COUNTY  
PROJECT: 34467.1.1 (R-2562C)  
NC 87 FROM NC 131 TO SR 1191

SHEET 17 OF 21

# TEMP. WORK BRIDGE

(APPROXIMATE WIDTH = 7.3m)

50

45

40

35

50

45

40

35

PROPOSED GRADE

TEMP. WORK BRIDGE

1.2m MIN

NATURAL GROUND

NWS=40.6m

EXISTING NC 87

220

178+40

178+80

179+20

## PROFILE



HORIZONTAL SCALE



VERTICAL SCALE

SITE 7

N. C. DEPT. OF TRANSPORTATION

DIVISION OF HIGHWAYS

BLADEN COUNTY

PROJECT: 34467.1.1 (R-2562C)

NC 87 FROM NC 131 TO SR 1191

SHEET 18 OF 21

# PROPERTY OWNERS

## SITE

## ADDRESS

1	ROBESON HEIRS RR 1 Box 2 Tar Heel, NC 28392-9701
1	BETSY R. MCNAIR & JULIA R. MCNAIR COX 13880 NC HWY 87 WEST Tar Heel, NC 28392
2	JACK L. SINGLETARY, JR. 1955 Tar Heel Road Tar Heel, NC 28392-9603
3	MARY BETH STOUT EDGE 16224 NC Hwy. 53 W White Oak, NC 28399-9701
4	RAYMOND J. IRVINE RR 1 Box 11 Tar Heel, NC 28392
5	JOHNATHAN L. ROBESON, JR. 6108 Owen Hill Road Tar Heel, NC 28392
6	INEZ C. ALLEN PO Box 185 Tar Heel, NC 28392-0185
6	KATIE GERTRUDE SINCLAIR c/o JOANN SMITH 162 J.D. Road St. Pauls, NC 28384
7	DANIEL B. JR. & DEBORAH W. WILLIS 9581 NC Hwy. 87 W Tar Heel, NC 28392-9704
7	N.B. JR. & EUNICE M. CARROLL 8865 NC Hwy. 87 W Tar Heel, NC 28392-9704

N. C. DEPT. OF TRANSPORTATION  
DIVISION OF HIGHWAYS  
BLADEN COUNTY

PROJECT: 6.439001T (R-2562C)  
NC 87 FROM NC 131  
TO SR 1191

SHEET 19 OF 21

**WETLAND PERMIT IMPACT SUMMARY**

Site No.	Station (From / To)	Structure Size / Type	WETLAND IMPACTS			SURFACE WATER IMPACTS						
			Fill In Wetlands (ha)	Temp. Fill In Wetlands (ha)	Excavation In Wetlands (ha)	Mechanized Clearing (Method III) (ha)	Fill In SW (Natural) (ha)	Fill in SW (Pond) (ha)	Temp. Fill In SW (ha)	Existing Channel Impacted (m)	Natural Stream Design (m)	
1	102+41 -L- REV	1200 RCP				0.001	0.002				9.7	
2	108+70 to 109+30 -L- REV LI					0.003						
3	115+44 -L- REV	600 RCP	0.001			0.002	0.008				64.0	
4	119+87 -L- REV	750 RCP					0.007				82.9	
5	146+62 -L- REV	1 @ 2.1m x 1.5m RCBC					0.012				68.0	
6	155+05 -L- REV	Extend 1 @ 2.4m x 1.0m RCBC	0.161			0.052	0.008				66.1	
7*	175+60 to 177+63 -L- REV LI		0.416			0.060						
7**	177+63 to 179+80 -L- REV	3 @ 21.3m PSG Bridge	0.520			0.062						
<b>TOTALS:</b>			1.098	0.000	0.000	0.210	0.037	0.000	0.000	0.000	290.7	0.0

N.C. DEPARTMENT OF TRANSPORTATION  
DIVISION OF HIGHWAYS

BLADEN COUNTY

PROJECT: 34467.1.1 (R-2562C)  
NC 87 WIDENING

111 OF 111

\* Non-Riverine Wetland (Site 7)  
\*\* Riverine Wetland (Site 7)

The existing Site 7 crossing, a 2 @ 2.7m x 2.0 m RCBC, will be removed along with a portion of existing roadway fill. The area of existing roadway fill removed from the riverine wetland is 0.109 ha.

**WETLAND PERMIT IMPACT SUMMARY**

Site No.	Station (From / To)	Structure Size / Type	WETLAND IMPACTS				SURFACE WATER IMPACTS				Natural Stream Design (ft)	
			Fill In Wetlands (ac)	Temp. Fill In Wetlands (ac)	Excavation In Wetlands (ac)	Mechanized Clearing (Method fill) (ac)	Fill in SW (Natural) (ac)	Fill in SW (Pond) (ac)	Temp. Fill In SW (ac)	Existing Channel Impacted (ft)		
1	102+41 -L- REV	48" RCP				0.003	0.01				32	
2	108+70 to 109+30 -L- REV LI				0.01							
3	115+44 -L- REV	24" RCP	0.003			0.005	0.02				210	
4	119+87 -L- REV	30" RCP					0.02				272	
5	146+62 -L- R	1 @ 7' X 5' RCBC					0.03				223	
6	155+05 -L- REV	Extend 1 @ 6' X 3' RCBC	0.40				0.02				217	
7*	175+60 to 177+63 -L- REV LI		1.03				0.15					
7**	177+63 to 179+80 -L- REV	3 @ 70' PSG Bridge	1.28			0.23						
<b>TOTALS:</b>			2.71	0.00	0.00	0.52	0.09	0.00	0.00	0.00	964	0

N.C. DEPARTMENT OF TRANSPORTATION  
DIVISION OF HIGHWAYS

BLADEN COUNTY

PROJECT: 34467.1.1 (R-2562)  
NC 87 WIDENING

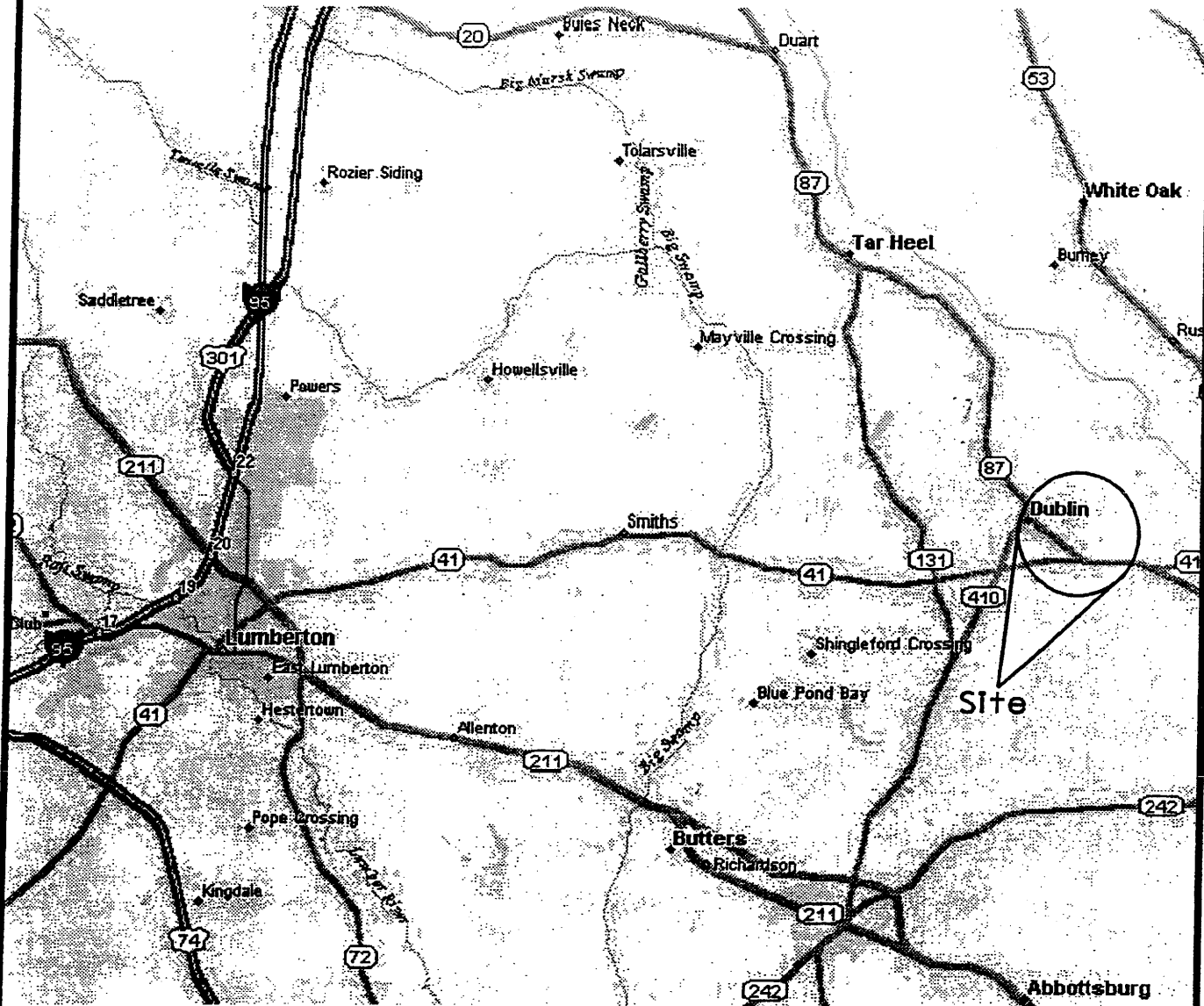
ET RI OF 3

Jun-04

\* Non-Riverine Wetland (Site 7)  
\*\* Riverine Wetland (Site 7)

The existing Site 7 crossing, a 2 @ 8' X 6' RCBC, will be removed along with a portion of existing roadway fill. The area of existing roadway fill removed from the riverine wetland is 0.27 acres.

# VICINITY MAP



N. C. DEPT. OF TRANSPORTATION  
 DIVISION OF HIGHWAYS

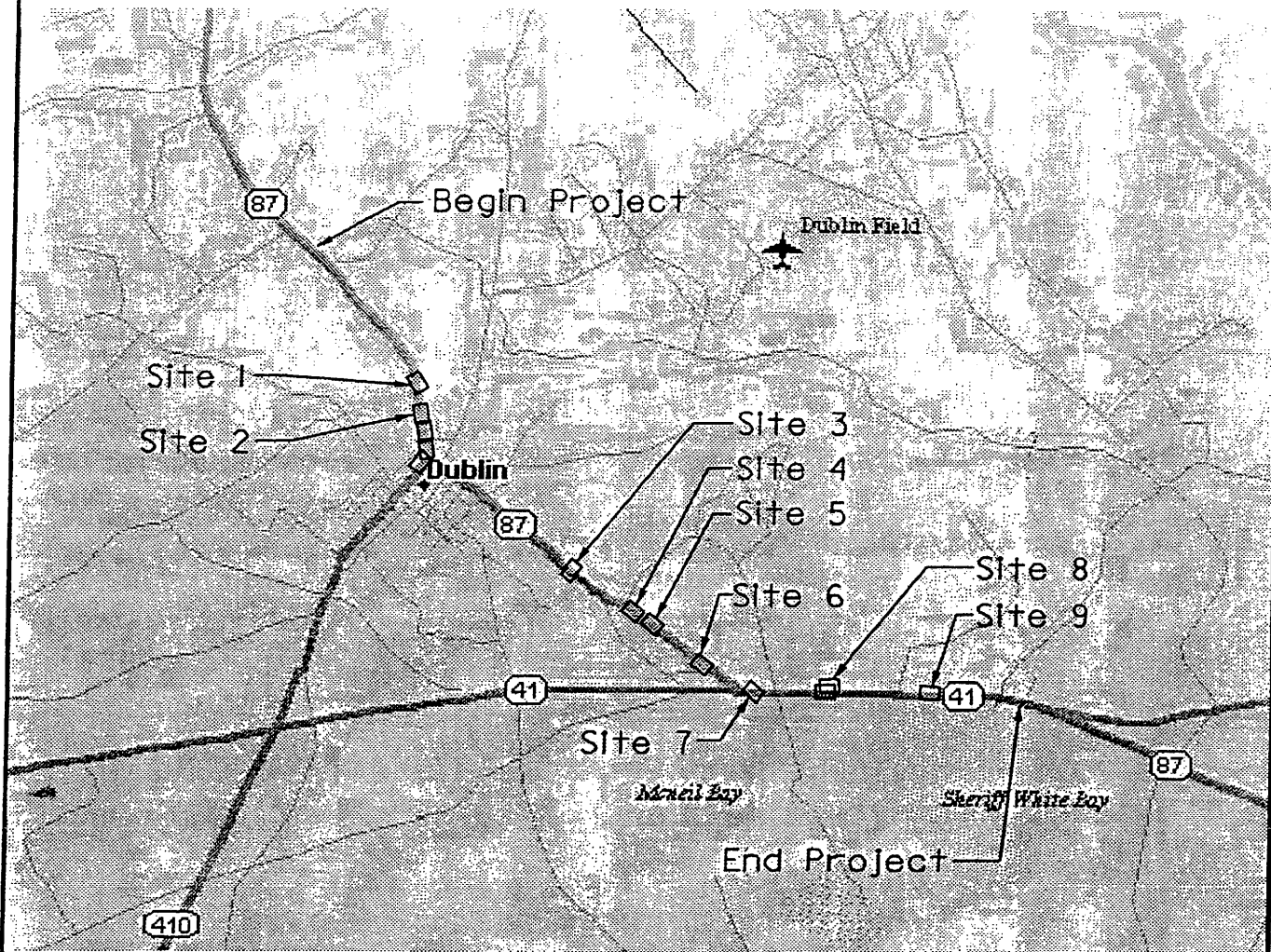
BLADEN COUNTY

PROJECT: 6.439001T (R-2562D)

NC 87 FROM SR 1191 TO  
 NC41/ NC 87 BUS

SHEET 1 OF 26

# SITE MAP




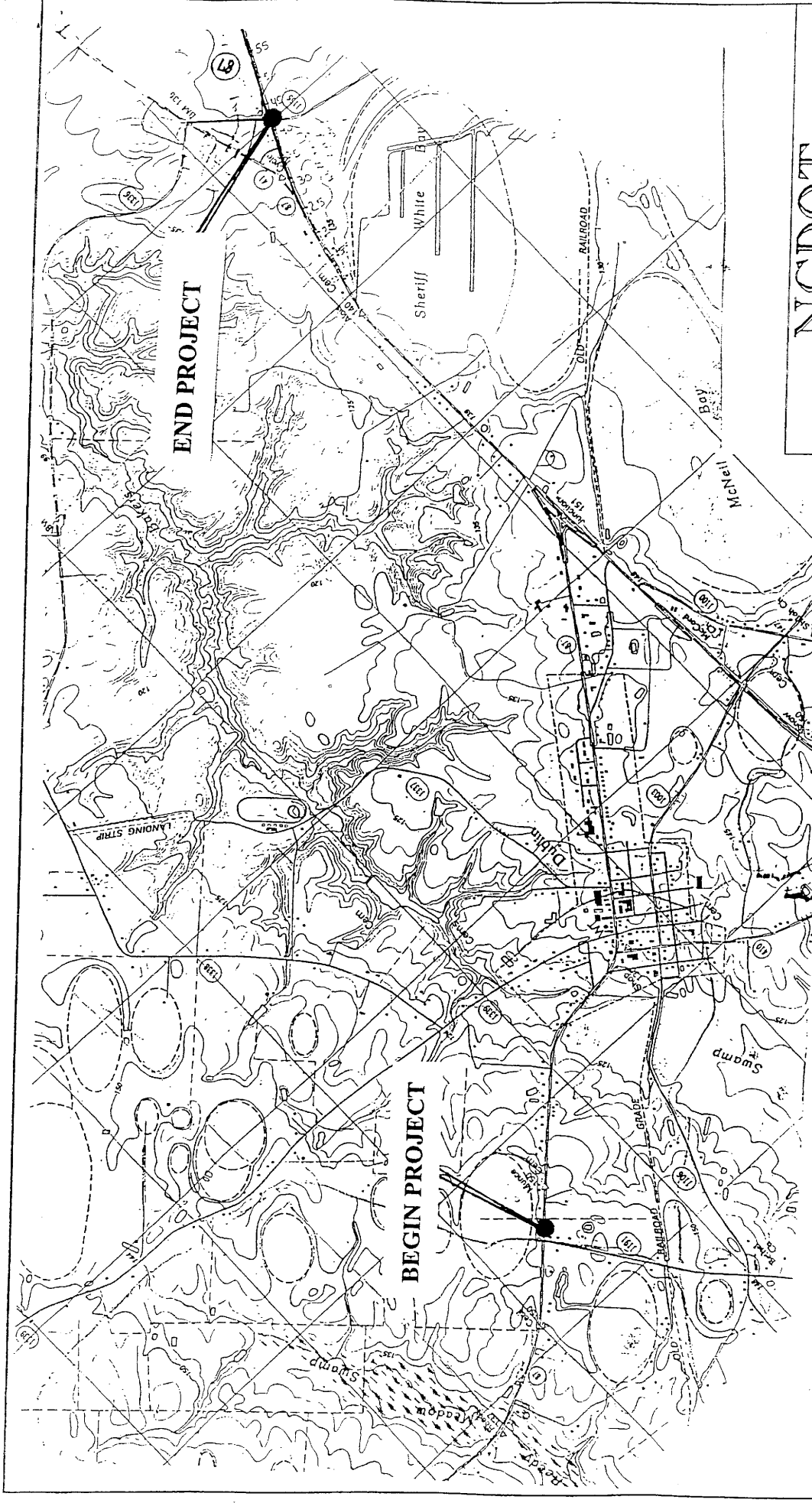
N. C. DEPT. OF TRANSPORTATION  
DIVISION OF HIGHWAYS

BLADEN COUNTY

PROJECT: 6.439001T (R-2562D)

NC 87 FROM SR 1191 TO  
NC41/ NC 87 BUS

SHEET 2 OF 26



VICINITY MAP

NCDOT

DIVISION OF HIGHWAYS  
BLADEN COUNTY

PROJECT: 6-459001T (R-2562D)


NC 87 FROM SR 1191 TO  
NC 41/NC 87 BUSINESS


SHEET 3 OF 26



# LEGEND

 WETLAND BOUNDARY


 WETLAND


 DENOTES FILL IN WETLAND

 DENOTES FILL IN SURFACE WATER

 DENOTES FILL IN SURFACE WATER (POND)

 DENOTES TEMPORARY FILL IN WETLAND

 DENOTES EXCAVATION IN WETLAND

 DENOTES TEMPORARY FILL IN SURFACE WATER

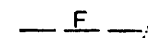
 DENOTES MECHANIZED CLEARING


 FLOW DIRECTION

 TOP OF BANK

 EDGE OF WATER

 PROP. LIMIT OF CUT

 PROP. LIMIT OF FILL

 PROP. RIGHT OF WAY

 NATURAL GROUND

 PROPERTY LINE

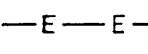
 TEMP. DRAINAGE EASEMENT


 PERMANENT DRAINAGE EASEMENT

 EXIST. ENDANGERED ANIMAL BOUNDARY

 EXIST. ENDANGERED PLANT BOUNDARY

 WATER SURFACE

 CONSTRUCTION EASEMENT

 LIVE STAKES

 BOULDER

 COIR FIBER ROLLS


 ADJACENT PROPERTY OWNER OR PARCEL NUMBER


 PROPOSED BRIDGE

 PROPOSED BOX CULVERT

 PROPOSED PIPE CULVERT

(DASHED LINES DENOTE EXISTING STRUCTURES)

 SINGLE TREE

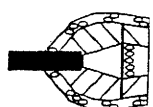
 WOODS LINE

 DRAINAGE INLET

 ROOTWAD

 VANE

 RIP RAP

 RIP RAP ENERGY DISSIPATOR BASIN

 BUFFER ZONE

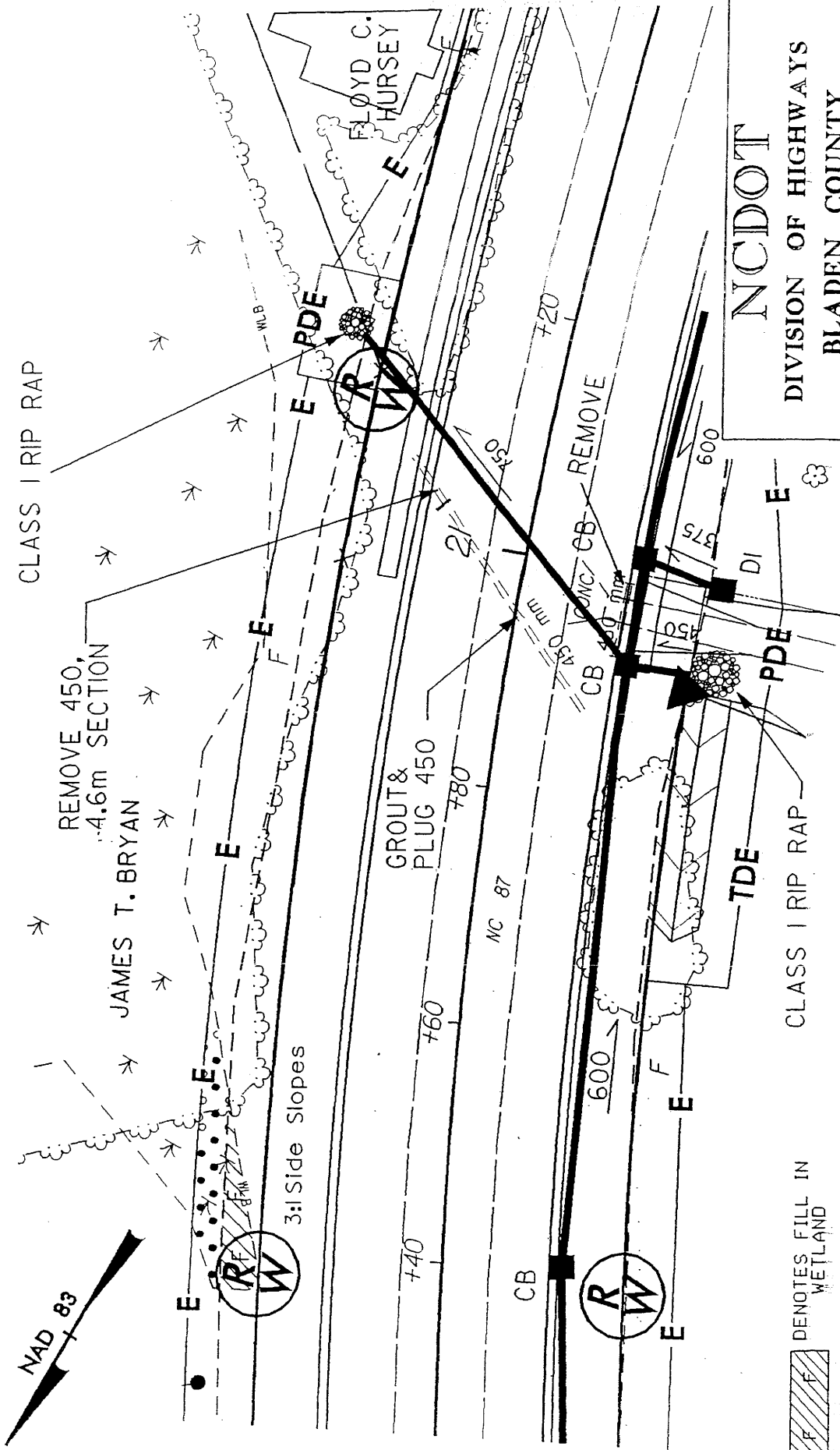
N. C. DEPT. OF TRANSPORTATION  
DIVISION OF HIGHWAYS

BLADEN COUNTY

PROJECT: 6.439001T (R-2562D)

NC 87 FROM SR 1191 TO  
NC41/NC 87 BUS

SHEET 4 OF 26



NCDOT

DIVISION OF HIGHWAYS  
 BLADEN COUNTY  
 PROJECT: 6.439001T (R-2562D)  
 NC 87 FROM SR 1191 TO  
 NC 41/NC 87 BUSINESS

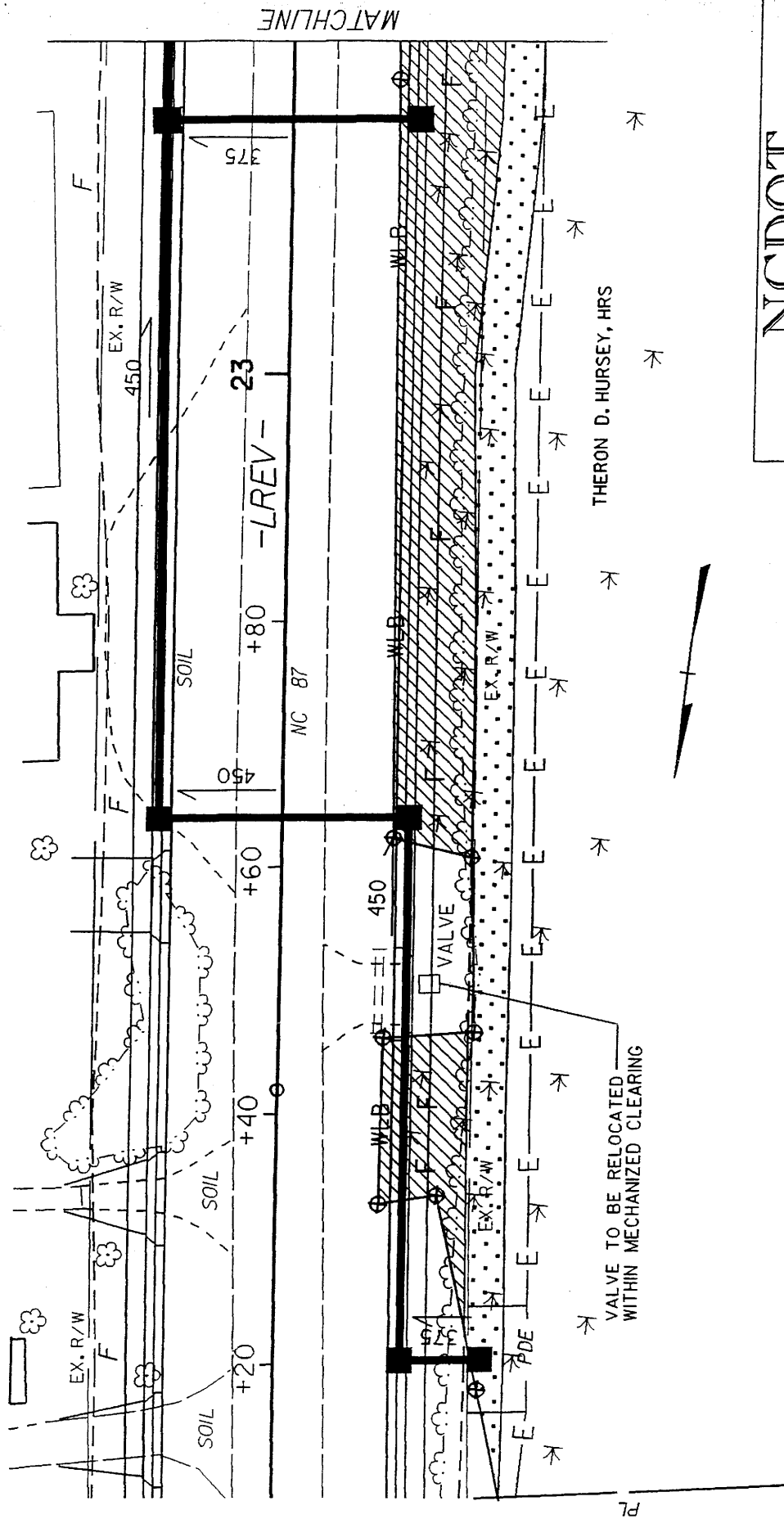
SHEET 5 OF 26

PLAN VIEW  
SITE 1


 DENOTES FILL IN WETLAND

 DENOTES MECHANIZED CLEARING





 DENOTES FILL IN WETLAND

 DENOTES MECHANIZED CLEARING



## PLAN VIEW SITE 2

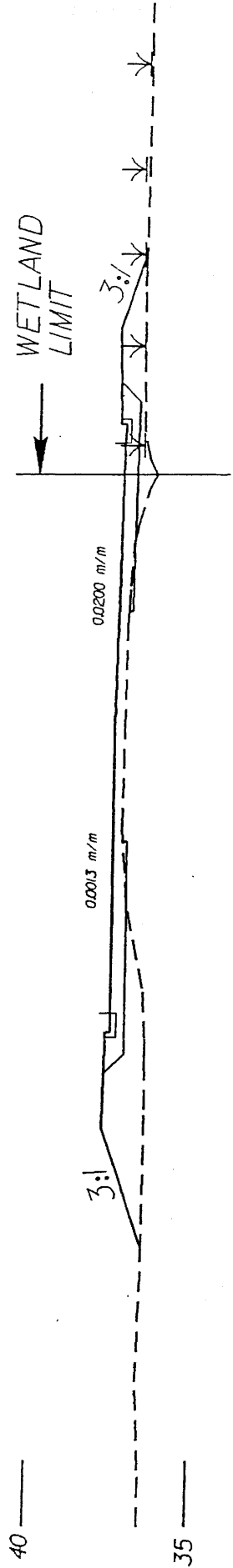
**NCDOT**  
**DIVISION OF HIGHWAYS**  
**BLADEN COUNTY**  
**PROJECT: 6.439001T (R-2562D)**  
**NC 87 FROM SR 1191 TO**  
**NC 41/NC 87 BUSINESS**

SHEET 6 OF 26

THON D. HURSEY, HRS

MATCHLINE





TYPICAL FROM 22+20 TO 25+40 -LREV- (RT)

X-SECTION

NCDOT  
 DIVISION OF HIGHWAYS  
 BLADEN COUNTY  
 PROJECT: 6.439001T (R-562D)  
 NC 87 FROM SR 1191 TO  
 NC 41/ NC 87 BUSINESS

23+00

-LREV-

40-

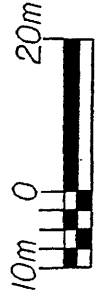
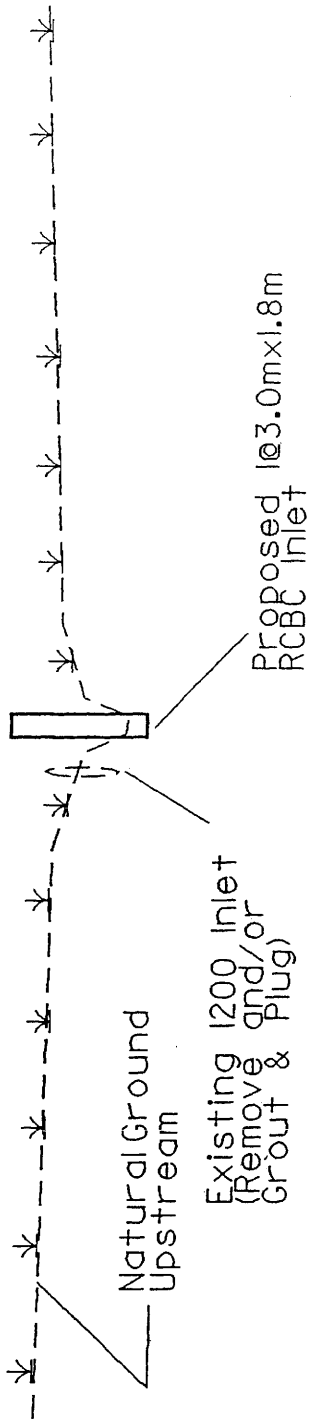
38-

36-

34-

Proposed Grade

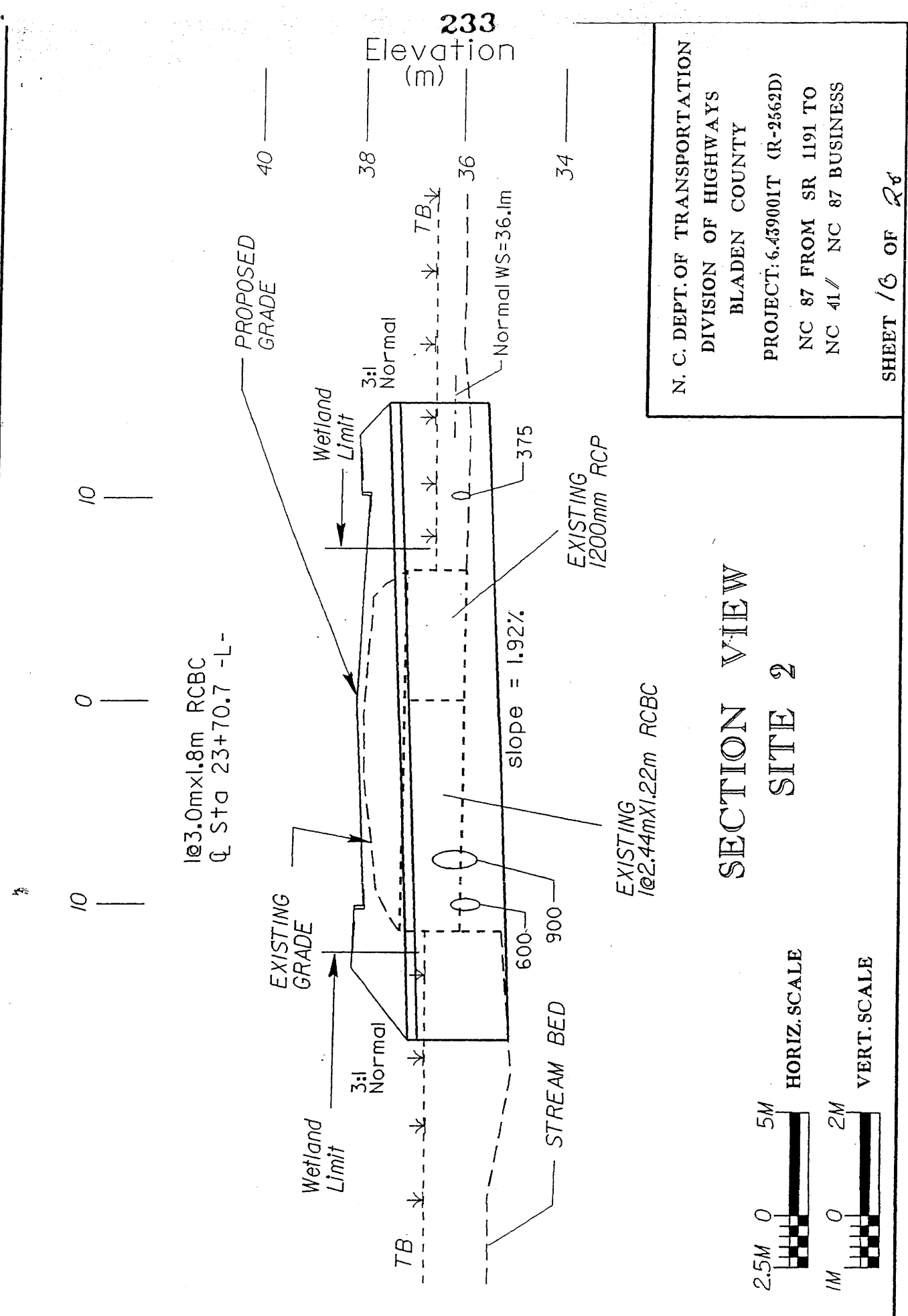
Existing Grade



PROFILE VIEW

SITE 2

**NCDOT**  
 DIVISION OF HIGHWAYS  
 BLADEN COUNTY  
 PROJECT: 6-439001T (R-2562D)  
 NC 87 FROM SR 1191 TO  
 NC 41/NC 87 BUSINESS



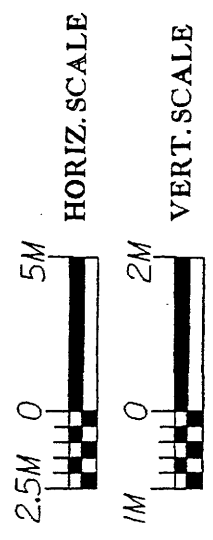
233

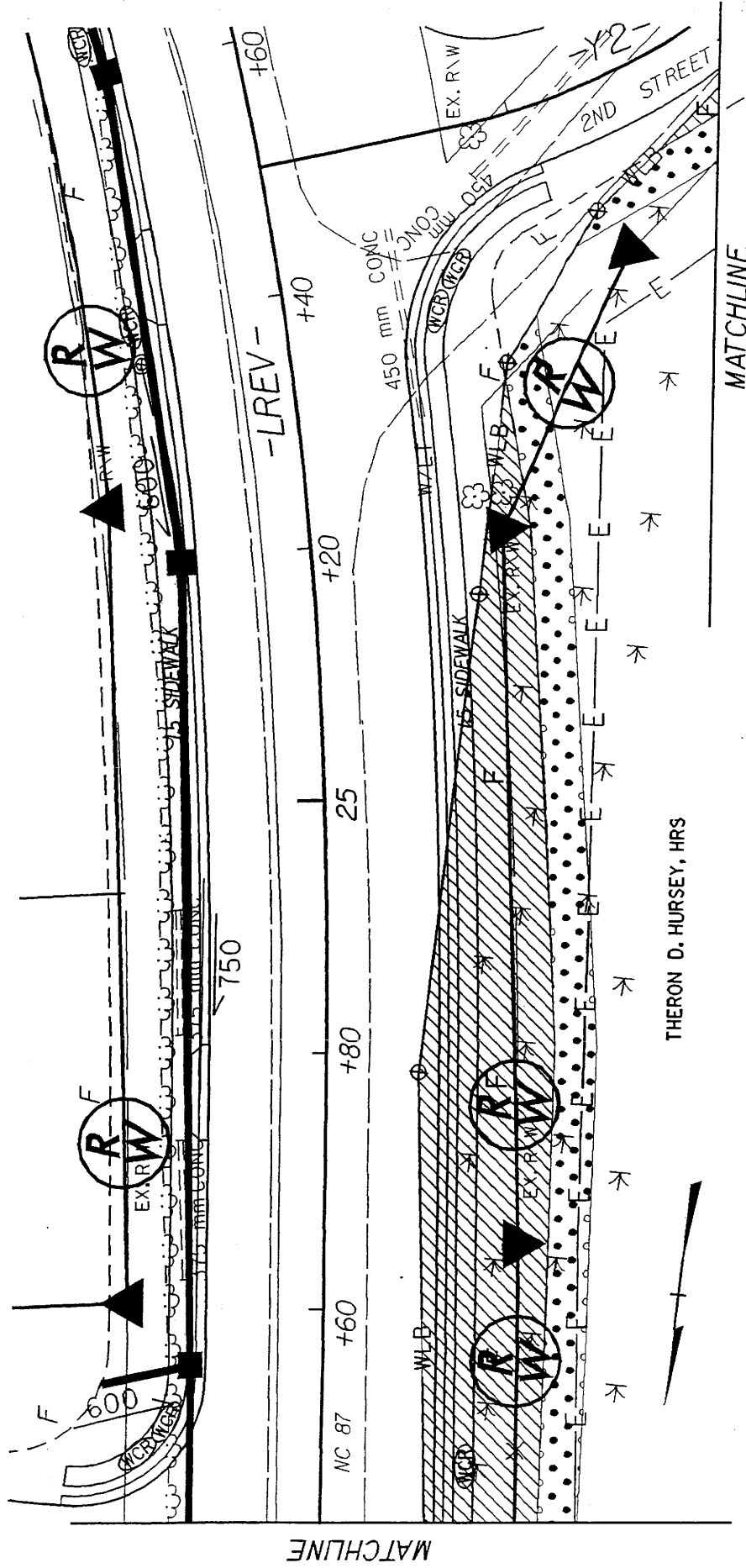
Elevation  
(M)

N. C. DEPT. OF TRANSPORTATION  
 DIVISION OF HIGHWAYS  
 BLADEN COUNTY  
 PROJECT: 6.439001T (R-2562D)  
 NC 87 FROM SR 1191 TO  
 NC 41// NC 87 BUSINESS

SHEET 16 OF 28



SECTION VIEW  
 SITE 2






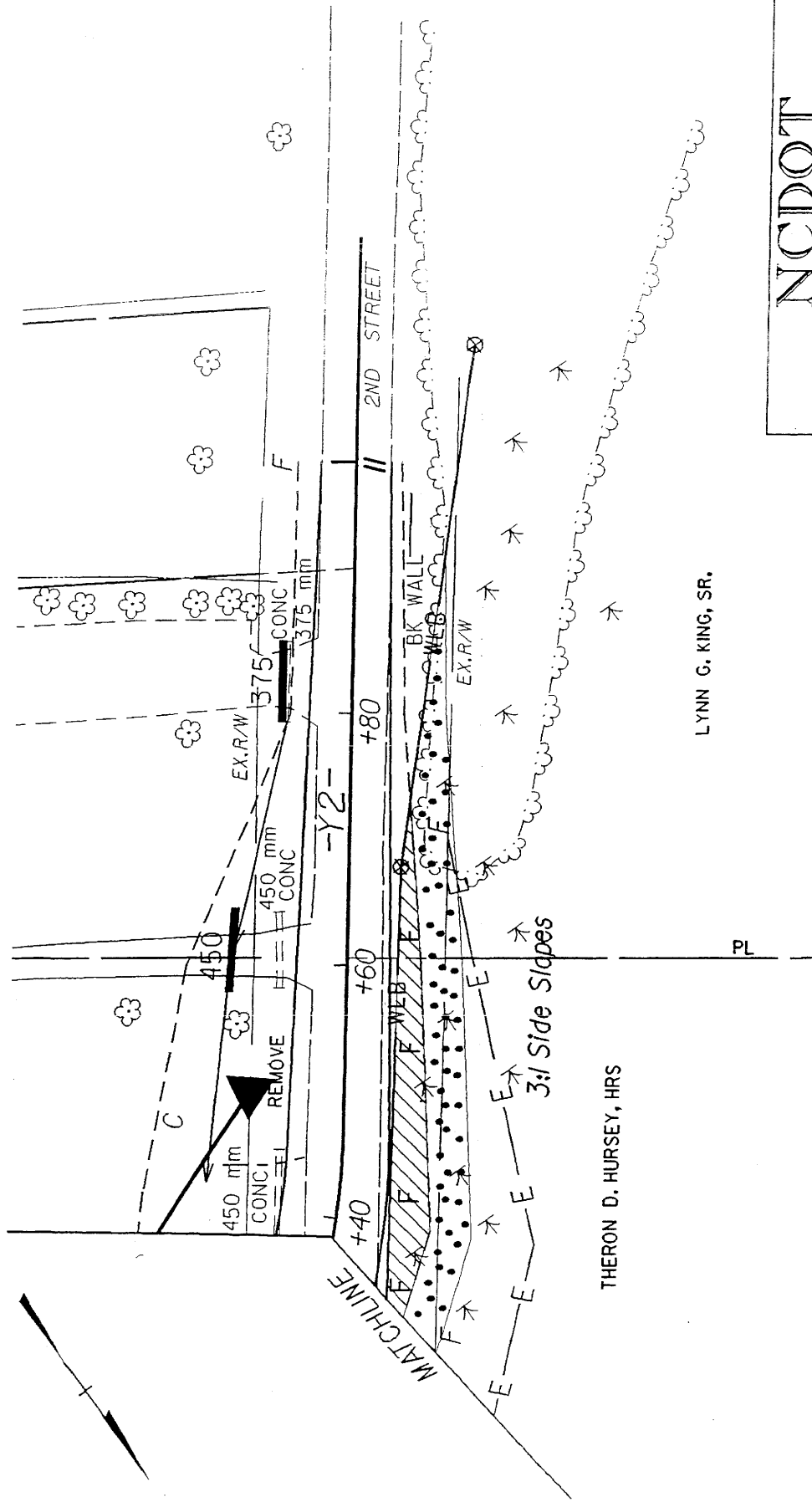
**NCDOT**  
 DIVISION OF HIGHWAYS  
 BLADEN COUNTY  
 PROJECT: 6.439001T (R-2562D)  
 NC 87 FROM SR 1191 TO  
 NC 41/NC 87 BUSINESS  
 SHEET 11 OF 26

**PLAN VIEW  
 SITE 2**

 DENOTES FILL IN WETLAND  
 DENOTES MECHANIZED CLEARING







THON D. HURSEY, HRS

LYNN G. KING, SR.


**NCDOT**  
**DIVISION OF HIGHWAYS**  
**BLADEN COUNTY**  
**PROJECT: 6.439001T (R-2562D)**  
 NC 87 FROM SR 1191 TO  
 NC 41/NC 87 BUSINESS  
**SHEET / 2 OF 26**

# PLAN VIEW

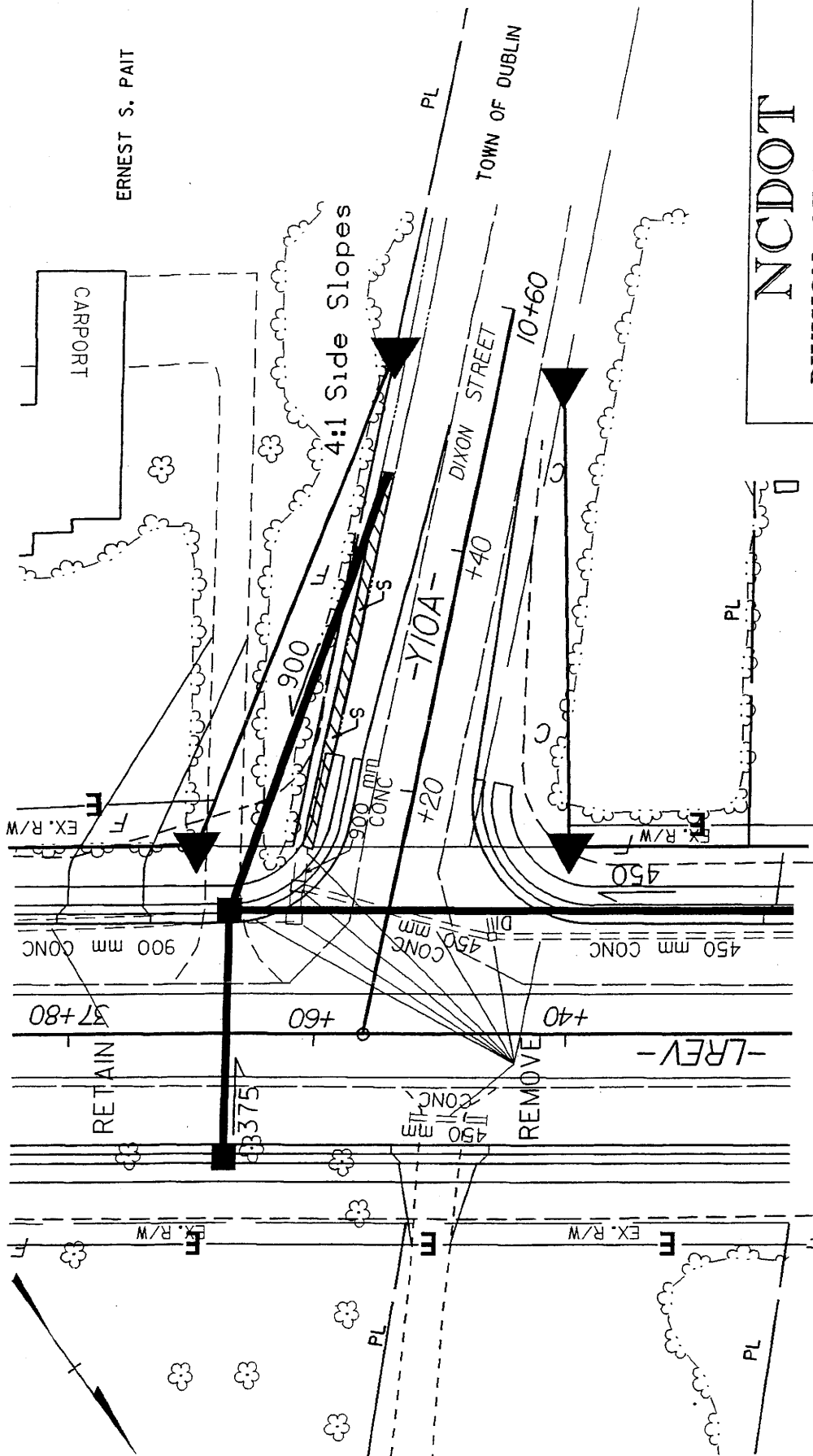
## SITE 2

 DENOTES FILL IN WETLAND

 DENOTES MECHANIZED CLEARING



ERNEST S. PAIT



NCDOT

DIVISION OF HIGHWAYS

BLADEN COUNTY

PROJECT: 6.439001T (R-2862D)

NC 87 FROM SR 1191 TO

NC 41/NC 87 BUSINESS

SHEET 13 OF 26

PLAN VIEW

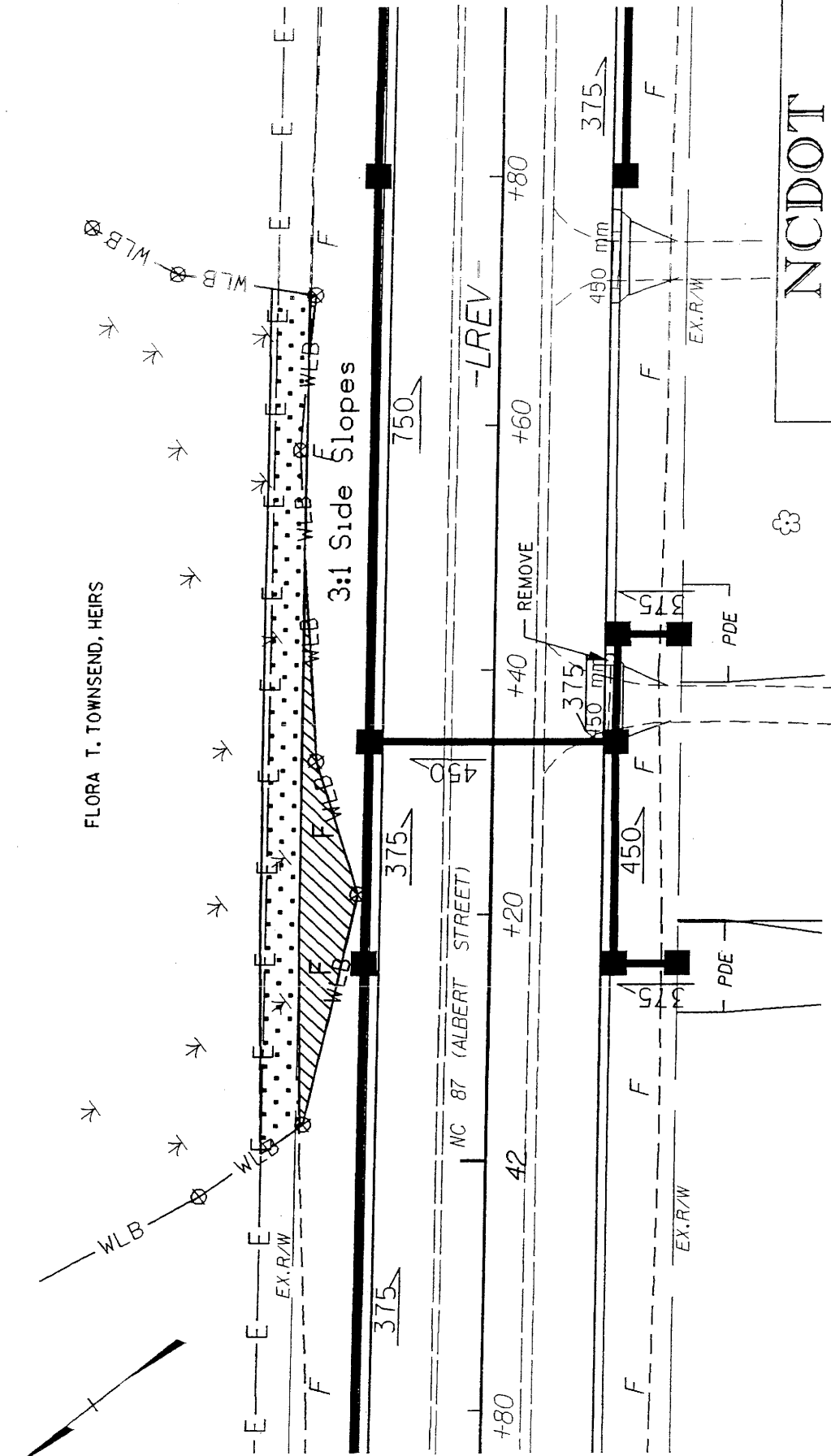
SITE 3

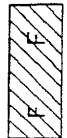

§ DENOTES FILL IN SURFACE WATER



SCALE

FLORA T. TOWNSEND, HEIRS

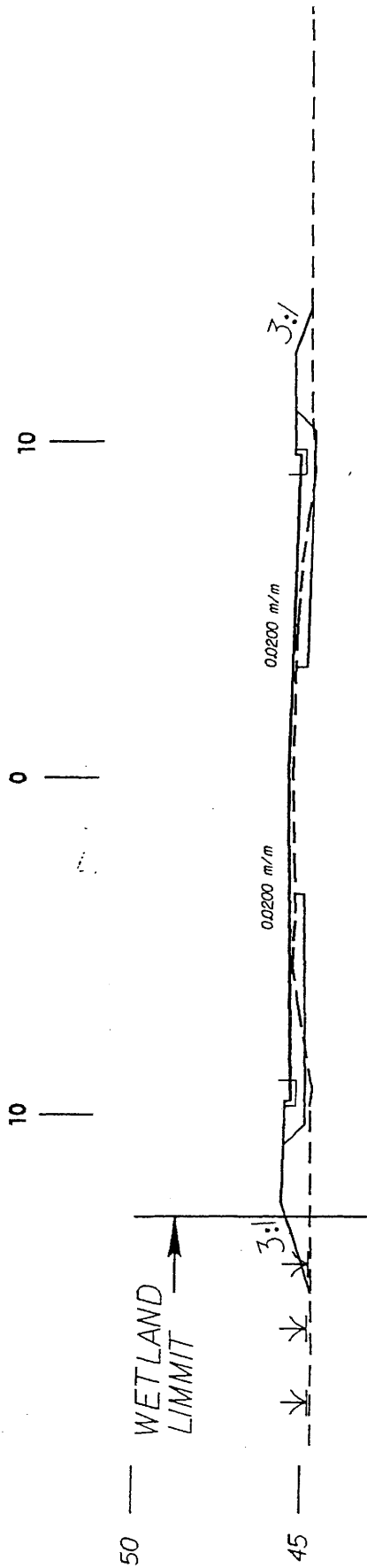


-  DENOTES FILL IN WETLAND
-  DENOTES MECHANIZED CLEARING



PLAN VIEW  
SITE 4

**NCDOT**  
 DIVISION OF HIGHWAYS  
 BLADEN COUNTY  
 PROJECT: 6.43900IT (R-2562D)  
 NC 87 FROM SR 1191 TO  
 NC 41/NC 87 BUSINESS



40 — TYPICAL FROM 42+00 TO 42+70 -LREV- (LT)

X-SECTION

NCDOT

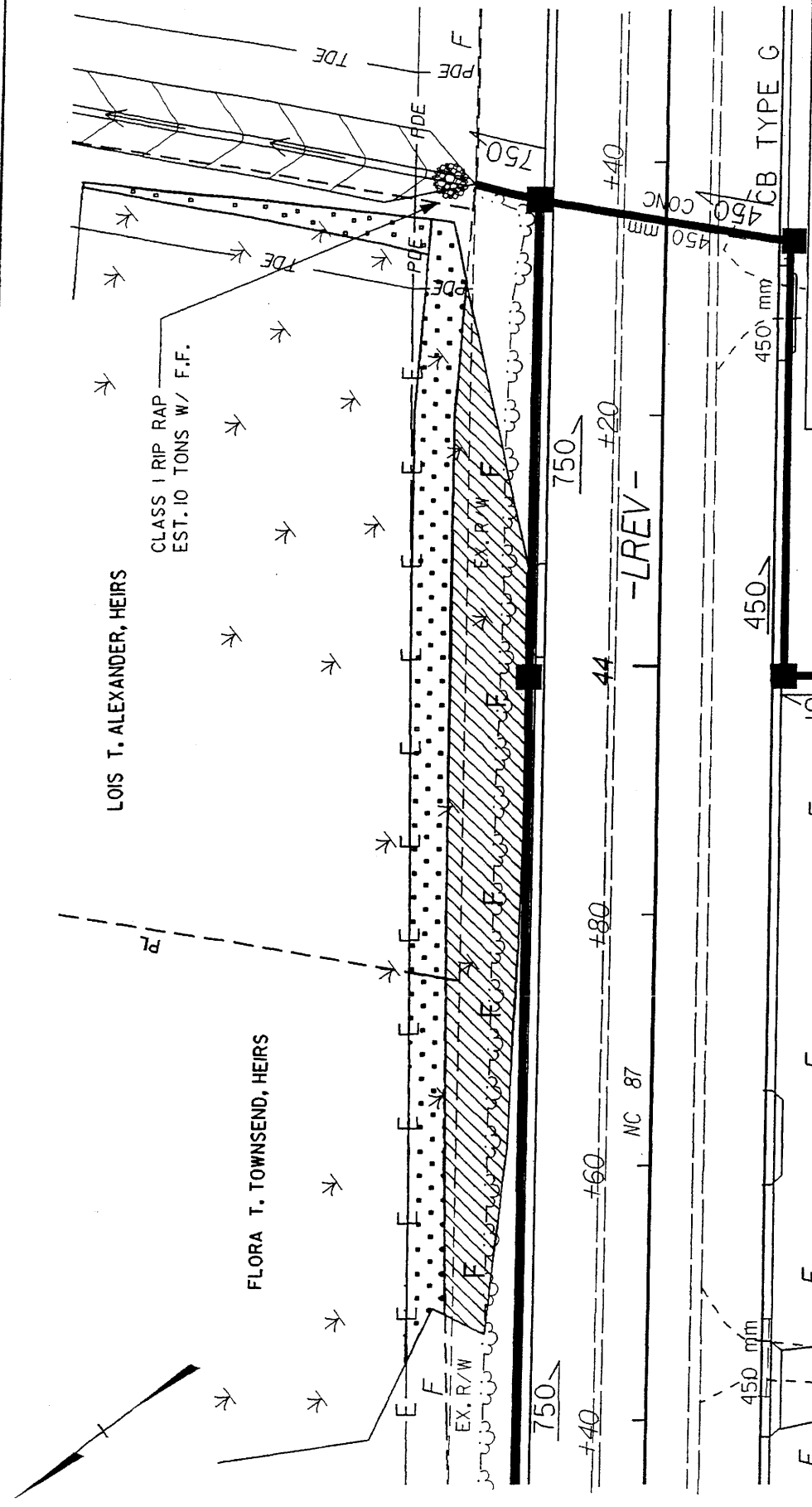
DIVISION OF HIGHWAYS

BLADEN COUNTY

PROJECT: 6.439001T (R-562D)




NC 87 FROM SR 1191 TO

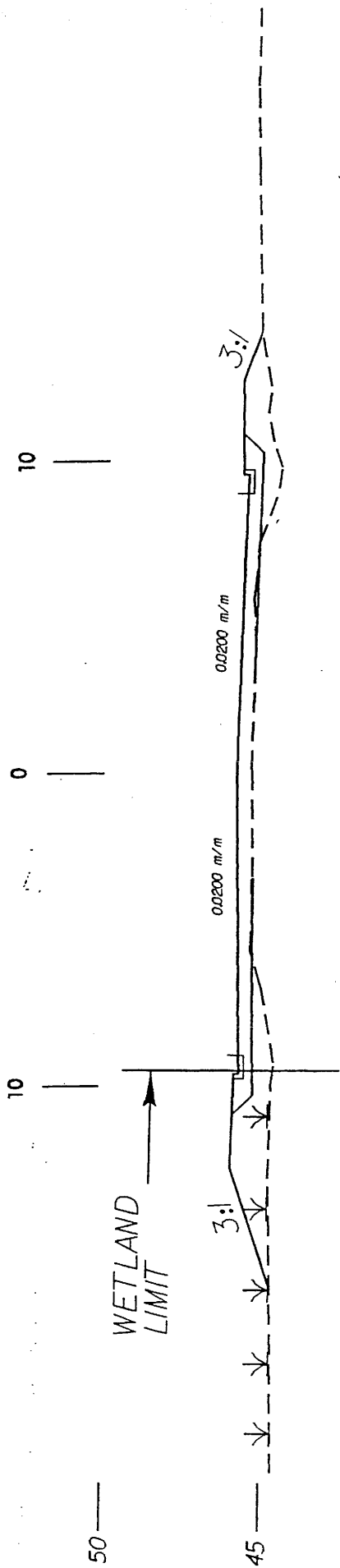
NC 41/NC 87 BUSINESS



**NCDOT**  
 DIVISION OF HIGHWAYS  
 BLADEN COUNTY  
 PROJECT: 6.439001T (R-2562D)  
 NC 87 FROM SR 1191 TO  
 NC 41/NC 87 BUSINESS  
 SHEET 16 OF 26

PLAN VIEW  
 SITE 5

 DENOTES FILL IN WETLAND  
 DENOTES MECHANIZED CLEARING  
 SCALE  
 5M 0 10M



TYPICAL FROM 43+50 TO 44+20 -LREV- (LT)

X-SECTION

NCDOT

DIVISION OF HIGHWAYS

BLADEN COUNTY

PROJECT: 6.439001T (R-562D)

NC 87 FROM SR 1191 TO

NC 41/NC 87 BUSINESS

SHEET 17 OF 26

NCDOT

DIVISION OF HIGHWAYS

BLADEN COUNTY

PROJECT: 6.439001T (R-2562D)

NC 87 FROM SR 1191 TO

NC 41/NC 87 BUSINESS

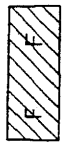
SHEET 18 OF 26

PLAN VIEW

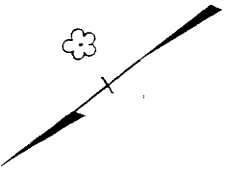
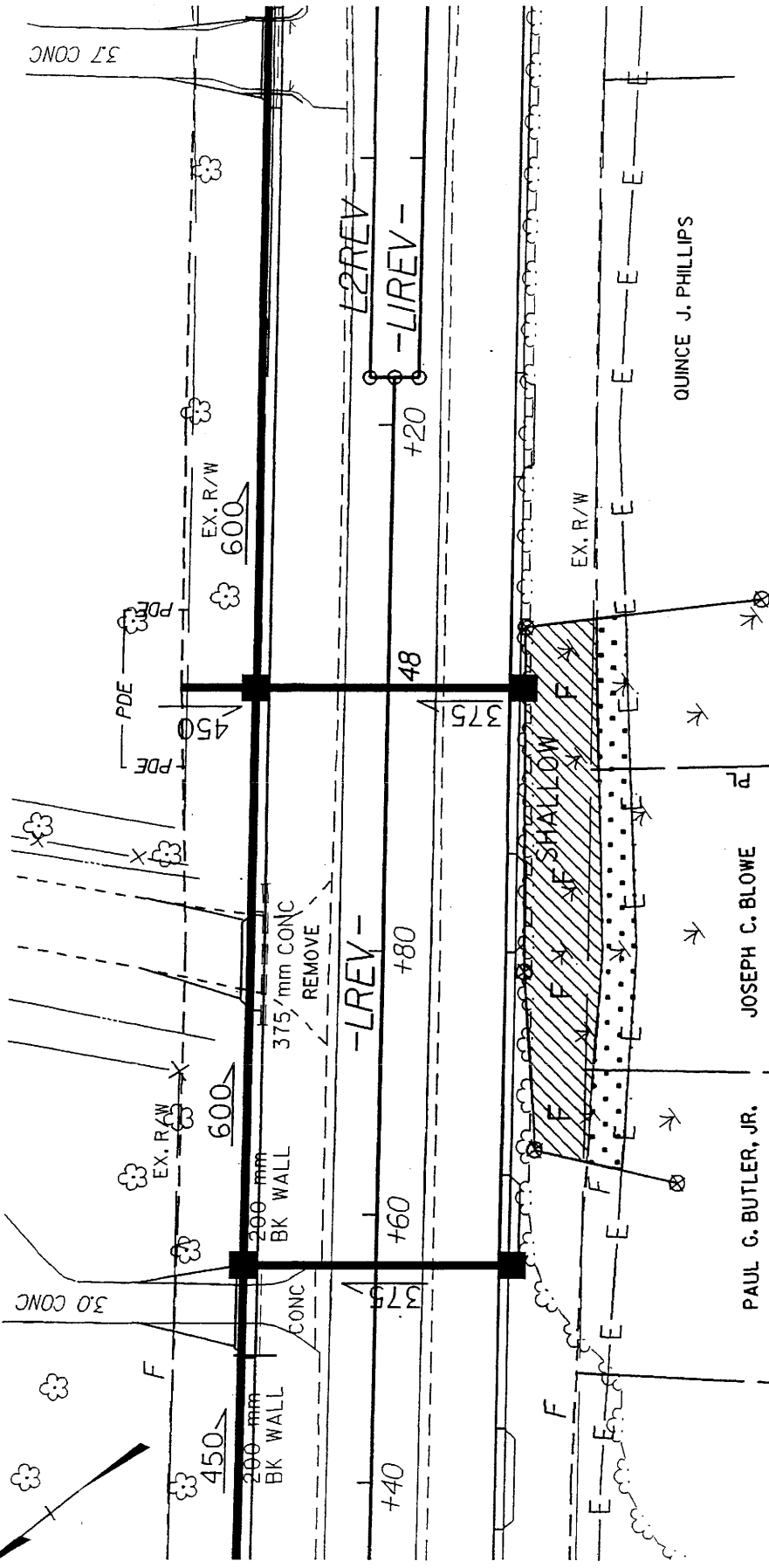
SITE 6

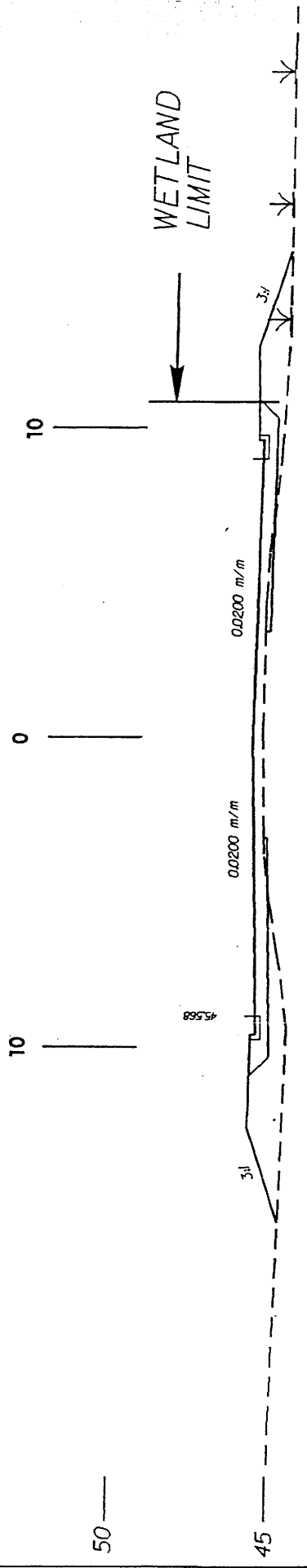
5M 0 10M SCALE

Denotes fill in wetland



Denotes mechanized clearing





TYPICAL FROM 47+70 TO 48+00 -LREV- (RT)

X-SECTION

**NCDOT**  
 DIVISION OF HIGHWAYS  
 BLADEN COUNTY  
 PROJECT: 6.439001T (R-562D)  
 NC 87 FROM SR 1191 TO  
 NC 41/NC 87 BUSINESS



NCDOT

DIVISION OF HIGHWAYS

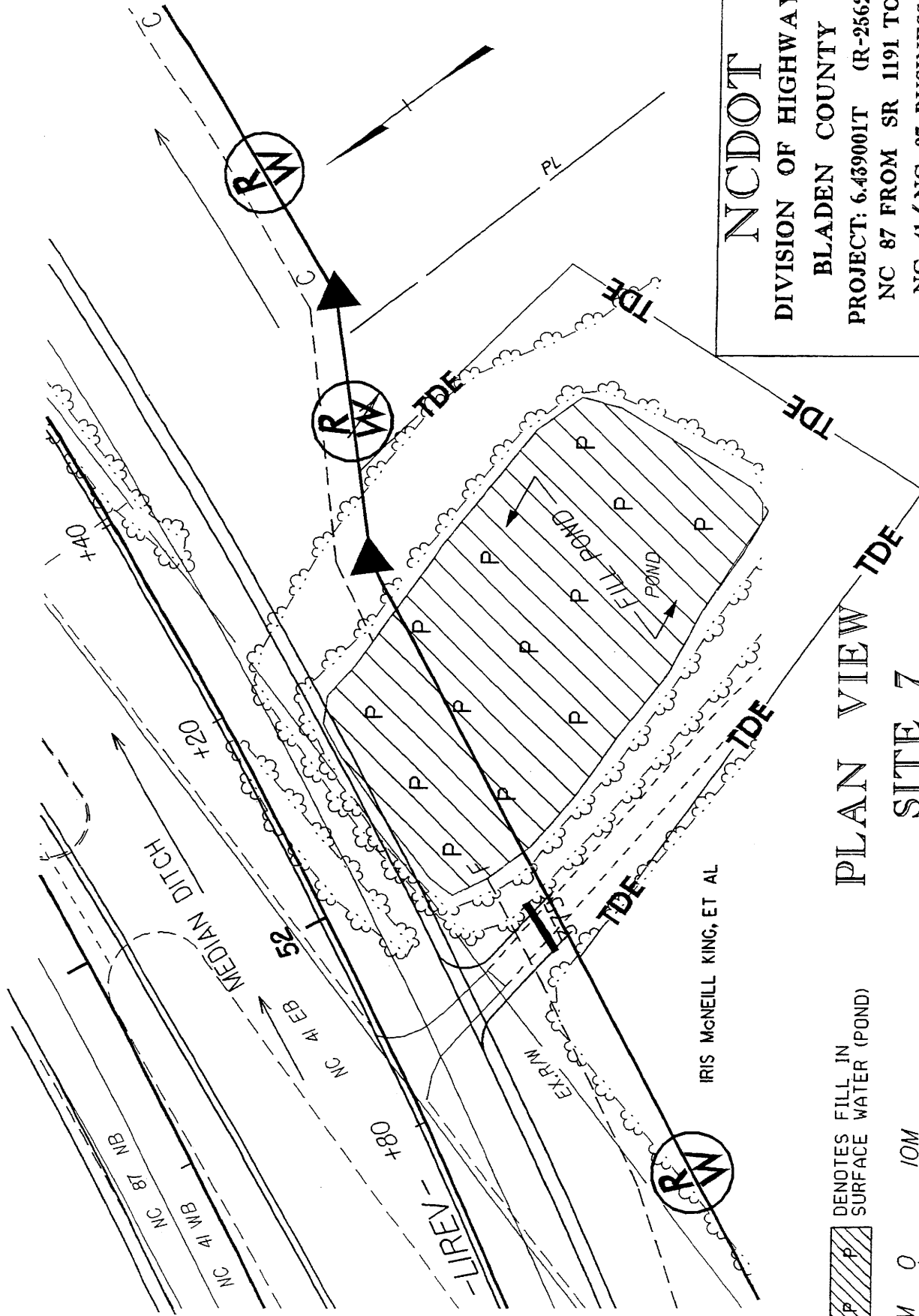
BLADEN COUNTY

PROJECT: 6.439001T (R-2562D)

NC 87 FROM SR 1191 TO

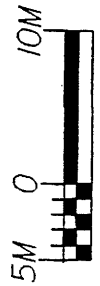
NC 41/NC 87 BUSINESS

SHEET 20 OF 26



IRIS McNEILL KING, ET AL

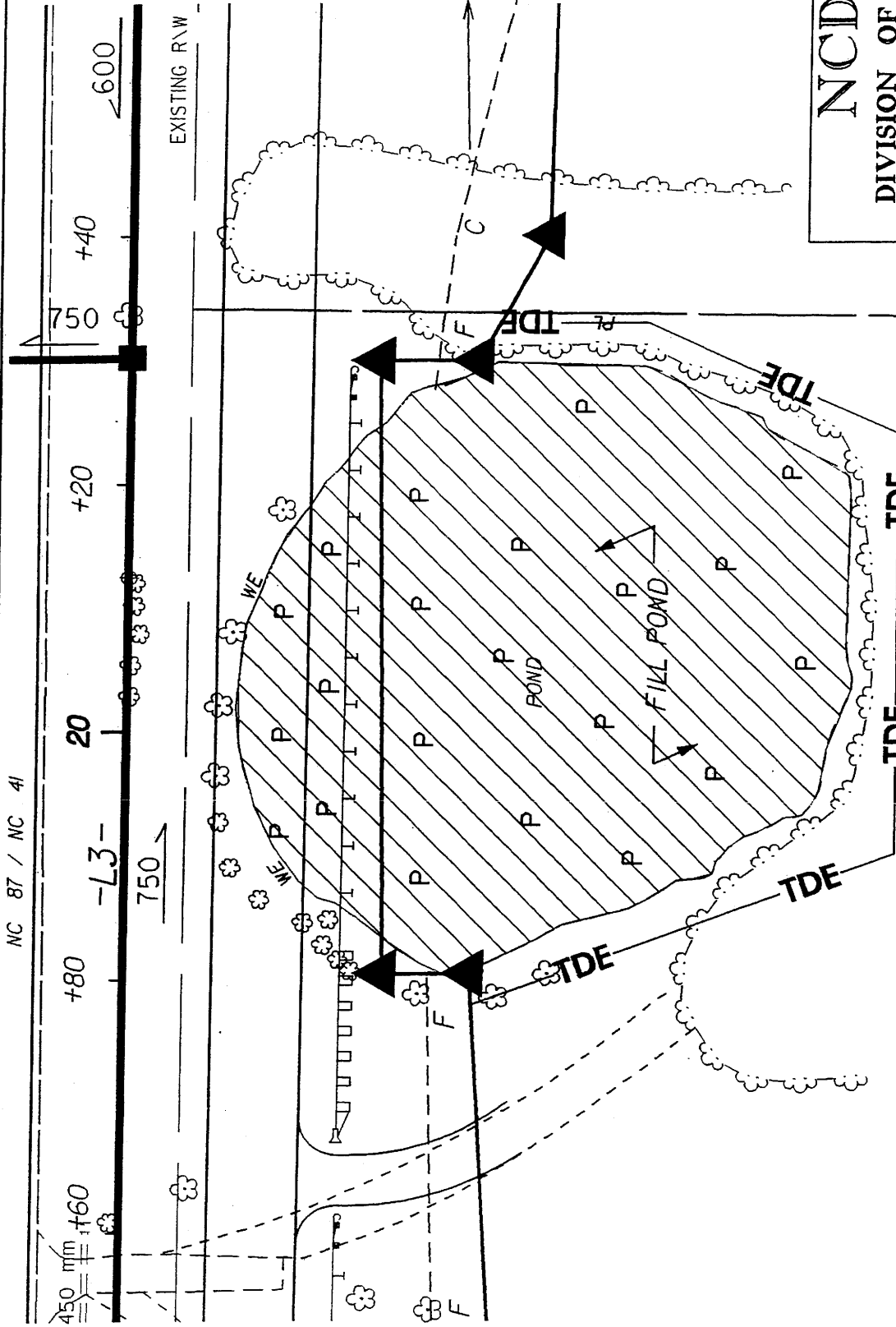
■ DENOTES FILL IN  
■ SURFACE WATER (POND)



SCALE

PLAN VIEW  
SITE 7

NC 87 / NC 41



**NCDOT**  
 DIVISION OF HIGHWAYS  
 BLADEN COUNTY  
 PROJECT: 6.439001T (R-2562D)  
 NC 87 FROM SR 1191 TO  
 NC 41/NC 87 BUSINESS

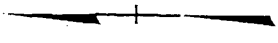
SHEET 27 OF 46

DENOTES FILL IN SURFACE WATER (POND)



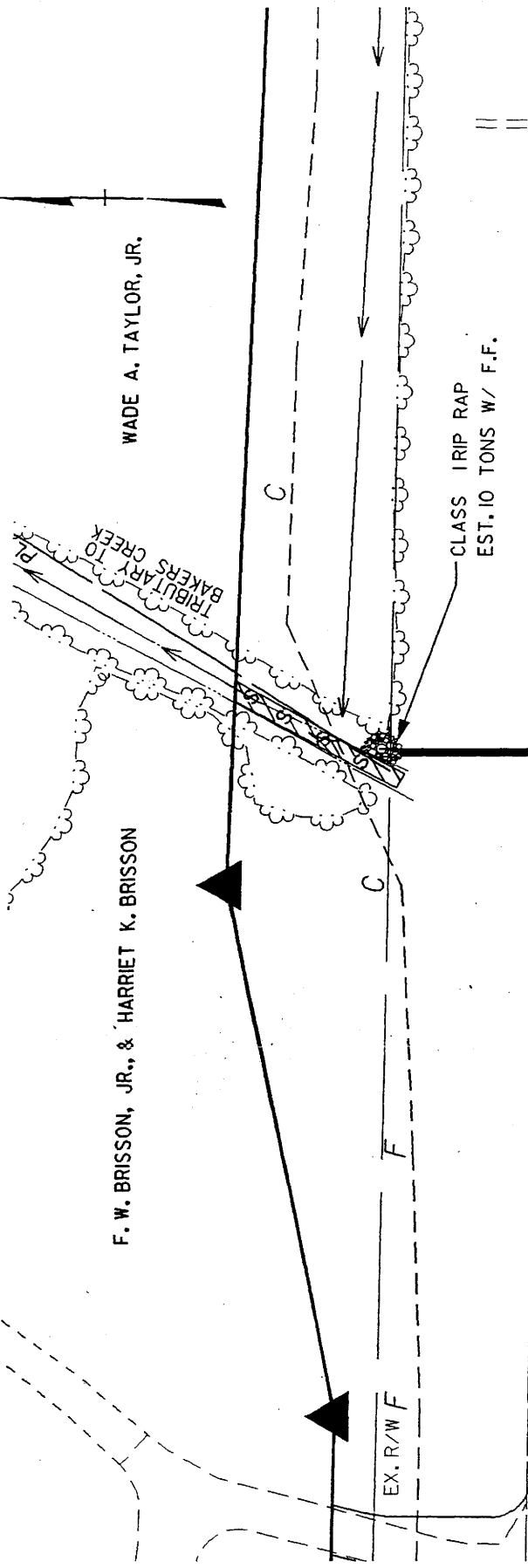
SCALE

PLAN VIEW  
SITE 8



WADE A. TAYLOR, JR.

F. W. BRISSON, JR., & HARRIET K. BRISSON



CONC  
009

750

NC 87 / NC 41

+80 20 +20 -L3- +60 <600

EX. R/W

EX. R/W

**NCDOT**  
**DIVISION OF HIGHWAYS**  
**BLADEN COUNTY**  
**PROJECT: 6.439001T (R-2562D)**

NC 87 FROM SR 1191 TO  
 NC 41/NC 87 BUSINESS

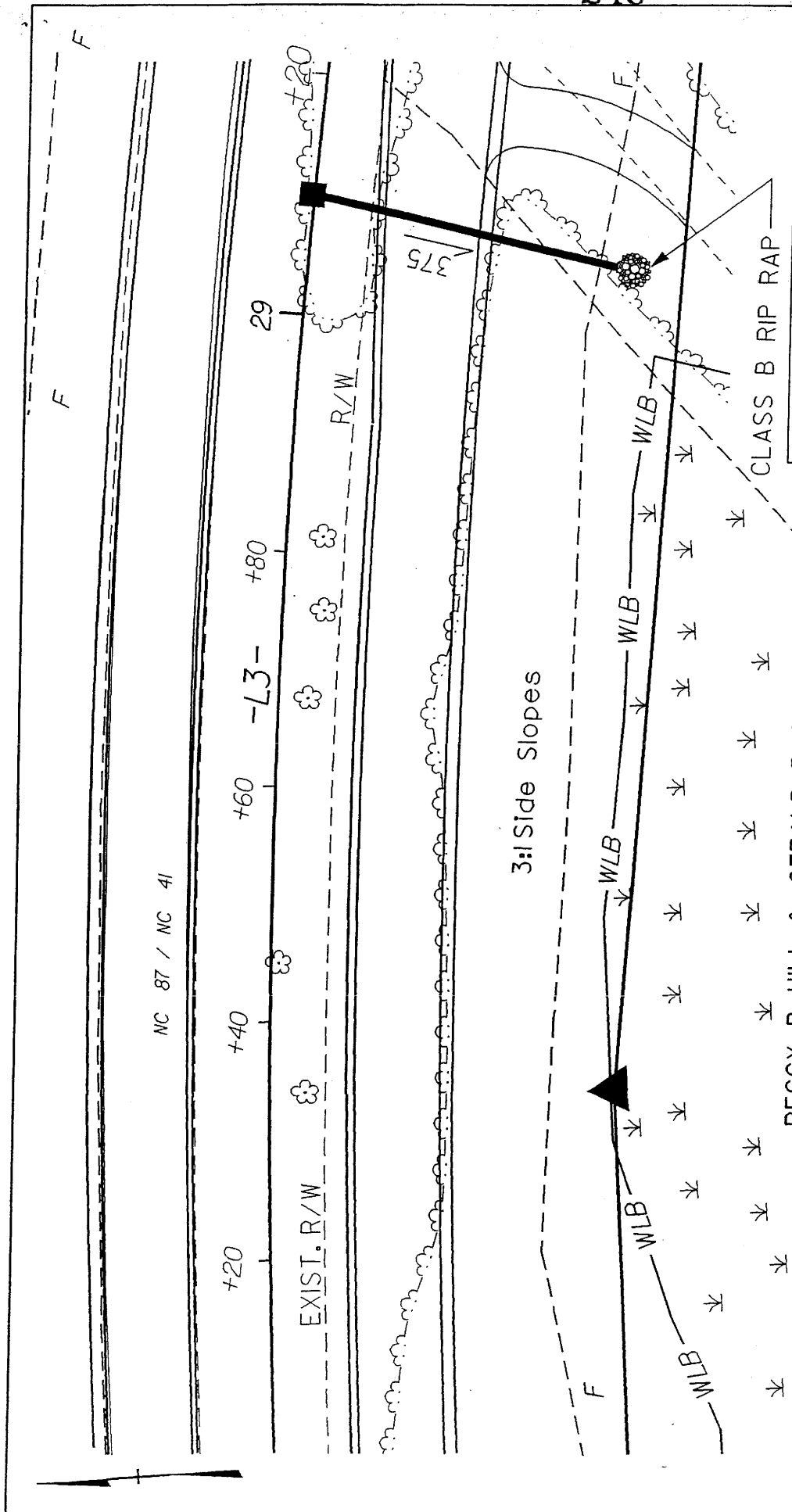
SHEET 22 OF 26



SCALE

**PLAN VIEW**  
**SITE 8**

POND



PEGGY B. HILL & GERALD B. CLARK

NCDOT

DIVISION OF HIGHWAYS  
 BLADEN COUNTY  
 PROJECT: 6.439001T (R-2562D)  
 NC 87 FROM SR 1191 TO  
 NC 41/NC 87 BUSINESS

# PLAN VIEW

## SITE 9



**PROPERTY OWNER  
NAME AND ADDRESS**

OWNER'S NAME	ADDRESS
LOIS T. ALEXANDER, HEIRS	123 Cashwell Dr. Goldsboro, NC 27534
JOSEPH C. BLOWE	108 W. Greenway Dr. S. Greensboro, NC 27403
F.W. BRISSON, JR. & HARRET K. BRISSON	Gen Del Dublin, NC 28332
JAMES T. BRYAN	PO Box 485 Dublin, NC 28332
PAUL G. BUTLER, JR.	PO Box 985 Elizabethtown, NC 28337
THERON D. HURSEY, HEIRS	PO Box 114 Dublin, NC 28332
IRIS MCNEILL KING, ET AL	PO Box 362 Dublin, NC 28332
LYNN G. KING, SR.	PO Box 362 Dublin, NC 28332
REJEAN LEBEL	RR 1 Box 71 Elizabethtown, NC 28337
WILLIAM G. MCDANIEL	8638 NC 87 W. Tar Heel, NC 28392
ERNEST S. PAIT	6777 NC 87 W. Dublin, NC 28332
ROSA LEE PARRISH	430 Lillian Circle Salisbury, NC 28147
QUINCE J. PHILLIPS	PO Box 66 Dublin, NC 28332
WADE A. TAYLOR, JR.	PO Box 865 Elizabethtown, NC 28337
TOWN OF DUBLIN	PO Box 36 Dublin, NC 28332
FLORA T. TOWNSEND, HEIRS	123 Cashwell Drive Goldsboro, NC 27534

N. C. DEPT. OF TRANSPORTATION  
DIVISION OF HIGHWAYS

BLADEN COUNTY

PROJECT: 6.439001T (R-2562)

NC 87 FROM SR 1191 TO  
NC41/NC 87 BUS

SHEET 24 OF 26

**WETLAND PERMIT IMPACT SUMMARY**

Site No.	Station (From/To)	Structure Size / Type	WETLAND IMPACTS			SURFACE WATER IMPACTS				Natural Stream Design (m)		
			Fill In Wetlands (ha)	Temp. Fill In Wetlands (ha)	Excavation In Wetlands (ha)	Mechanized Cleaning (Method III) (ha)	Fill In SW (Natural) (ha)	Fill In SW (Pond) (ha)	Temp. Fill In SW (ha)		Existing Channel Impacted (m)	
1	20+35 to 20+65 -LREV- (L)	N/A	0.003			0.005						
2	22+10 to 25+40 -LREV- (R)	N/A	0.224			0.118						
	10+95 -Y2- (R)	N/A	0.009			0.02						
	23+70 -LREV-	1 @ 3.0m x 1.8m RCBC	0.004		0.005	0.027		0.01				
3	10+55 to 10+85 -Y10A- (L)	900 RCP	0.008			0.022		0.003				
4	42+00 to 42+70 -LREV- (L)	N/A	0.04			0.032					57.6	
5	43+45 to 44+35 -LREV- (L)	N/A	0.022			0.013					31.3	
6	47+60 to 48+05 -LREV- (R)	N/A										
7	51+95 to 52+20 -LREV- (R)	N/A							0.089			
8	19+80 to 20+30 -L3- (R)	N/A							0.184			
	20+25 -L3- (L)	750 RCP						0.002			14.4	
9	28+30 to 28+90 -L3- (R)	N/A				Eliminated						
<b>TOTALS:</b>			0.31	0	0.005	0.237	0.015	0.273	0	103.3	0	

**NCDOT**

DIVISION OF HIGHWAYS  
BLADEN COUNTY  
PROJECT 6.439001T (R-2562D)

25 OF 26  
SHEET

Site No.	Station (From/To)	Structure Size / Type	WETLAND IMPACTS						SURFACE WATER IMPACTS								
			Fill in Wetlands (ac)	Temp. Fill in Wetlands (ac)	Excavation in Wetlands (ac)	Mechanized Clearing (Method II) (ac)	Fill in SW (Natural) (ac)	Fill in SW (Pond) (ac)	Temp. Fill in SW (ac)	Existing Channel Impacted (ft)	Natural Stream Design (ft)						
1	20+35 to 20+65 -LREV- (L)	N/A	0.01			0.01											
2	22+10 to 25+40 -LREV- (R)	N/A	0.55			0.29											
	10+95 -Y2- (R)	N/A	0.02			0.05											
	23+70 -LREV-	1 @ 10'x8' RCBC	0.01		0.01	0.07		0.03						189			
3	10+55 to 10+85 -Y10A- (L)	36" RCP						0.01						103			
4	42+00 to 42+70 -LREV- (L)	N/A	0.02			0.05											
5	43+45 to 44+35 -LREV- (L)	N/A	0.1			0.08											
6	47+80 to 48+05 -LREV- (R)	N/A	0.05			0.03											
7	51+95 to 52+20 -LREV- (R)	N/A								0.22							
8	19+80 to 20+30 -L3- (R)	30" RCP								0.46							
9	20+25 -L3- (L)	N/A						0.01						47			
	28+30 to 28+90 -L3- (R)	N/A															
TOTALS:			0.76	0	0.01	0.58	0.05	0.68	0	339	0						

NC DEPARTMENT OF TRANSPORTATION  
 DIVISION OF HIGHWAYS  
 BLADEN COUNTY  
 PROJECT 6.439001T (R-2562D)  
 SHEET 26 OF 26

Form Revised 3/22/01

**NOTIFICATION OF ADMINISTRATIVE APPEAL OPTIONS AND PROCESS AND  
REQUEST FOR APPEAL**

Applicant: NCDOT/TIP R-2562 (NC 87 Widening)	File Number: 2002-0-0048	Date: November 2, 2004
Attached is:	See Section below	
<input checked="" type="checkbox"/> INITIAL PROFFERED PERMIT (Standard Permit or Letter of permission)	A	
<input type="checkbox"/> PROFFERED PERMIT (Standard Permit or Letter of permission)	B	
<input type="checkbox"/> PERMIT DENIAL	C	
<input type="checkbox"/> APPROVED JURISDICTIONAL DETERMINATION	D	
<input type="checkbox"/> PRELIMINARY JURISDICTIONAL DETERMINATION	E	

SECTION I - The following identifies your rights and options regarding an administrative appeal of the above decision. Additional information may be found at <http://www.usace.army.mil/inet/functions/cw/cecwo/reg> or Corps regulations at 33 CFR Part 331.

A: INITIAL PROFFERED PERMIT: You may accept or object to the permit.

- ACCEPT: If you received a Standard Permit, you may sign the permit document and return it to the district engineer for final authorization. If you received a Letter of Permission (LOP), you may accept the LOP and your work is authorized. Your signature on the Standard Permit or acceptance of the LOP means that you accept the permit in its entirety, and waive all rights to appeal the permit, including its terms and conditions, and approved jurisdictional determinations associated with the permit.
- OBJECT: If you object to the permit (Standard or LOP) because of certain terms and conditions therein, you may request that the permit be modified accordingly. You must complete Section II of this form and return the form to the district engineer. Your objections must be received by the district engineer within 60 days of the date of this notice, or you will forfeit your right to appeal the permit in the future. Upon receipt of your letter, the district engineer will evaluate your objections and may: (a) modify the permit to address all of your concerns, (b) modify the permit to address some of your objections, or (c) not modify the permit having determined that the permit should be issued as previously written. After evaluating your objections, the district engineer will send you a proffered permit for your reconsideration, as indicated in Section B below.

B: PROFFERED PERMIT: You may accept or appeal the permit

- ACCEPT: If you received a Standard Permit, you may sign the permit document and return it to the district engineer for final authorization. If you received a Letter of Permission (LOP), you may accept the LOP and your work is authorized. Your signature on the Standard Permit or acceptance of the LOP means that you accept the permit in its entirety, and waive all rights to appeal the permit, including its terms and conditions, and approved jurisdictional determinations associated with the permit.
- APPEAL: If you choose to decline the proffered permit (Standard or LOP) because of certain terms and conditions therein, you may appeal the declined permit under the Corps of Engineers Administrative Appeal Process by completing Section II of this form and sending the form to the division engineer. This form must be received by the division engineer within 60 days of the date of this notice.

C: PERMIT DENIAL: You may appeal the denial of a permit under the Corps of Engineers Administrative Appeal Process by completing Section II of this form and sending the form to the division engineer. This form must be received by the division engineer within 60 days of the date of this notice.

D: APPROVED JURISDICTIONAL DETERMINATION: You may accept or appeal the approved JD or provide new information.

- ACCEPT: You do not need to notify the Corps to accept an approved JD. Failure to notify the Corps within 60 days of the date of this notice means that you accept the approved JD in its entirety, and waive all rights to appeal the approved JD.
- APPEAL: If you disagree with the approved JD, you may appeal the approved JD under the Corps of Engineers Administrative Appeal Process by completing Section II of this form and sending the form to the division engineer. This form must be received by the division engineer within 60 days of the date of this notice.

E: PRELIMINARY JURISDICTIONAL DETERMINATION: You do not need to respond to the Corps regarding the preliminary JD. The Preliminary JD is not appealable. If you wish, you may request an approved JD (which may be appealed), by contacting the Corps district for further instruction. Also you may provide new information for further consideration by the Corps to reevaluate the JD.



## SECTION II - REQUEST FOR APPEAL or OBJECTIONS TO AN INITIAL PROFFERED PERMIT

REASONS FOR APPEAL OR OBJECTIONS: (Describe your reasons for appealing the decision or your objections to an initial proffered permit in clear concise statements. You may attach additional information to this form to clarify where your reasons or objections are addressed in the administrative record.)

ADDITIONAL INFORMATION: The appeal is limited to a review of the administrative record, the Corps memorandum for the record of the appeal conference or meeting, and any supplemental information that the review officer has determined is needed to clarify the administrative record. Neither the appellant nor the Corps may add new information or analyses to the record. However, you may provide additional information to clarify the location of information that is already in the administrative record.

## POINT OF CONTACT FOR QUESTIONS OR INFORMATION:

If you have questions regarding this decision and/or the appeal process you may contact:

Mr. Richard K. Spencer, Regulatory Project Manager  
U.S. Army Corps of Engineers, Wilmington District  
Wilmington Regulatory Field Office  
69 Darlington Avenue  
Wilmington, North Carolina 228402

If you only have questions regarding the appeal process you may also contact:

Mr. Arthur Middleton, Administrative Appeal Review Officer  
CESAD-ET-CO-R  
U.S. Army Corps of Engineers, South Atlantic Division  
60 Forsyth Street, Room 9M15  
Atlanta, Georgia 30303-8801

RIGHT OF ENTRY: Your signature below grants the right of entry to Corps of Engineers personnel, and any government consultants, to conduct investigations of the project site during the course of the appeal process. You will be provided a 15 day notice of any site investigation, and will have the opportunity to participate in all site investigations.

\_\_\_\_\_  
Signature of appellant or agent.

Date:

Telephone number:

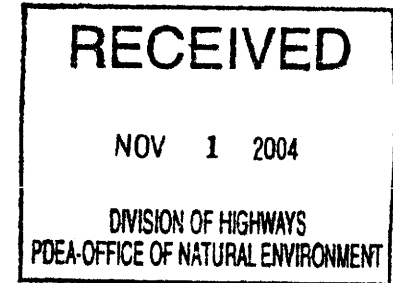
## DIVISION ENGINEER:

Commander  
U.S. Army Engineer Division, South Atlantic  
60 Forsyth Street, Room 9M15  
Atlanta, Georgia 30303-3490



011 2167 10

October 29, 2004



Dr. Gregory J. Thorpe, PhD., Manager  
Planning and Environmental Branch  
North Carolina Department of Transportation  
1548 Mail Service Center  
Raleigh, North Carolina, 27699-1548

Dear Dr. Thorpe:

Re: 401 Water Quality Certification Pursuant to Section 401 of the Federal Clean Water Act,  
Proposed widening of NC 87 from NC 131 to NC 41 (NC 87 Business) in Bladen County.  
WQC Project No. 041253

Attached hereto is a copy of Certification No. 3483 issued to The North Carolina Department of Transportation dated October 29, 2004.

If we can be of further assistance, do not hesitate to contact us.

Sincerely,

Alan W. Klimek, P.E.  
Director

Attachments

- cc: Wilmington District Corps of Engineers
- Richard Spencer, Corps of Engineers Wilmington Field Office
- Ken Averitte, DWQ Fayetteville Regional Office
- Bill Gilmore, Ecosystem Enhancement Program
- File Copy

**APPROVAL OF 401 Water Quality Certification and ADDITIONAL CONDITIONS**

**THIS CERTIFICATION** is issued in conformity with the requirements of Section 401 Public Laws 92-500 and 95-217 of the United States and subject to the North Carolina Division of Water Quality (DWQ) Regulations in 15 NCAC 2H, Section .0500. This certification authorizes the NCDOT to place fill material in 3.47 acres of jurisdictional wetlands, 0.01 acres of excavation of jurisdictional wetlands, 1.10 acres of mechanized clearing of jurisdictional wetlands, and fill of 1280 linear feet of streams in Bladen County. The project shall be constructed pursuant to the application dated July 22, 2004, to construct NC 87 widening from NC 131 to NC 41 (NC 87 Business) in Bladen County. The approved design is that submitted in your application dated July 22, 2004. The authorized impacts are as described below:

**Wetland Impacts in the Lumber River Basin**

<b>Section</b>	<b>Riverine (acres)</b>	<b>Non-Riverine (acres)</b>	<b>Total (acres)</b>
<b>Section C</b>			
Site 1	0.003	0.000	0.003
Site 6	0.000	0.530	0.530
Site 7	1.180	1.500	2.680
<b>Section D</b>			
<b>Total</b>	<b>1.18</b>	<b>2.03</b>	<b>3.21</b>

**Wetland Impacts in the Cape Fear River Basin**

<b>Section</b>	<b>Riverine (acres)</b>	<b>Non-Riverine (acres)</b>	<b>Total (acres)</b>
<b>Section C</b>			
Site 2	0.010	0.000	0.010
Site 3	0.000	0.008	0.008
<b>Section D</b>			
Site 1	0.000	0.020	0.020
Site 2	1.000	0.000	1.000
Site 4	0.000	0.070	0.070
Site 5	0.000	0.180	0.180
Site 6	0.000	0.080	0.080
<b>Total</b>	<b>1.01</b>	<b>0.36</b>	<b>1.37</b>

**Surface Water Impacts for the Lumber River Basin**

<b>Section</b>	<b>Stream Impacts (linear feet)</b>	<b>Ponds (acres)</b>	<b>On-Site Natural Channel Design (linear feet)</b>	<b>Mitigation Required</b>
<b>Section C</b>				
Site 1	32	0	0	0
Site 6	217	0	0	217
Site 7	0	0	0	0
<b>Total</b>	<b>249</b>	<b>0</b>	<b>0</b>	<b>217</b>

**Surface Water Impacts for the Cape Fear River Basin**

<b>Section</b>	<b>Stream Impacts (linear feet)</b>	<b>Ponds (acres)</b>	<b>On-Site Natural Channel Design (linear feet)</b>	<b>Mitigation Required</b>
<b>Section C</b>				
Site 3	210	0.00	0	0
Site 4	272	0.00	0	0
Site 5	223	0.00	0	223
<b>Section D</b>				
Site 2	189	0.00	189	0
Site 3	103	0.00	0	0
Site 7	0	0.22	0	0
Site 8	34	0.46	0	0
<b>Total</b>	<b>1031</b>	<b>0.68</b>	<b>189</b>	<b>223</b>

The application provides adequate assurance that the discharge of fill material into the waters of the Tar-Pamlico River Basin in conjunction with the proposed development will not result in a violation of applicable Water Quality Standards and discharge guidelines. Therefore, the State of North Carolina certifies that this activity will not violate the applicable portions of Sections 301, 302, 303, 306, 307 of PL 92-500 and PL 95-217 if conducted in accordance with the application and conditions hereinafter set forth.

This approval is only valid for the purpose and design that you submitted in your application, as described in the Public Notice. Should your project change, you are required to notify the DWQ and submit a new application. If the property is sold, the new owner must be given a copy of this Certification and approval letter, and is thereby responsible for complying with all the conditions. If any additional wetland impacts, or stream impacts, for this project (now or in the future) exceed one acre or 150 linear feet, respectively, additional compensatory mitigation may be required as described in 15A NCAC 2H .0506 (h) (6) and (7). For this approval to remain valid, you are required to comply with all the conditions listed below. In addition, you should obtain all other federal, state or local permits before proceeding with your project including (but not limited to) Sediment and Erosion control, Coastal Stormwater, Non-discharge and Water Supply watershed regulations. This Certification shall expire three years from the date of the cover letter from DWQ or on the same day as the expiration date of the corresponding Corps of Engineers Permit, whichever is sooner.

## Condition(s) of Certification:

1. Construction will be conducted in such a manner as to prevent a significant increase in turbidity outside the area of construction or construction-related discharge. Erosion and sediment control practices must be in full compliance with all specifications governing the proper design, installation and operation and maintenance of such Best Management Practices in order to assure compliance with the appropriate turbidity water quality standard.
  - a. The erosion and sediment control measures for the project must equal or exceed the proper design, installation, operation and maintenance outlined in the most recent version of the North Carolina Sediment and Erosion Control Planning and Design Manual. These devices shall be maintained on all construction sites, borrow sites, and waste pile (spoil) projects, including contractor-owned or leased borrow pits associated with the project.
  - b. For borrow pit sites, the erosion and sediment control measures must equal or exceed the proper design, installation, operation and maintenance outlined in the most recent version of the North Carolina Surface Mining Manual. The reclamation measures and implementation must comply with the reclamation in accordance with the requirements of the Sedimentation Pollution Control Act.
2. All sediment and erosion control measures shall not be placed in wetlands or waters to the maximum extent practicable. If placement of sediment and erosion control devices in wetlands and waters is unavoidable, they shall be removed and the natural grade restored after the Division of Land Resources has released the project;
3. If an environmental document is required, this Certification is not valid until a FONSI or ROD is issued by the State Clearinghouse. All water quality-related conditions of the FONSI or ROD shall become conditions of this Certification;
4. No live or fresh concrete shall come into contact with waters of the state until the concrete has hardened.
5. There shall be no excavation from or waste disposal into jurisdictional wetlands or waters associated with this permit without appropriate modification of this permit. Should waste or borrow sites be located in wetlands or stream, compensatory mitigation will be required since it is a direct impact from road construction activities.
6. All channel relocations will be constructed in a dry work area, and stabilized before stream flows are diverted. Channel relocations will be completed and stabilized prior to diverting water into the new channel. Whenever possible, channel relocations shall be allowed to stabilize for an entire growing season. Vegetation used for bank stabilization shall be limited to native woody species, and should include establishment of a 30 foot wide wooded and an adjacent 20 foot wide vegetated buffer on both sides of the relocated channel to the maximum extent practical. A transitional phase incorporating coir fiber and seedling establishment is allowable. Also, rip-rap may be allowed if it is necessary to maintain the physical integrity of the stream, but the applicant must provide written justification and any calculations used to determine the extent of rip-rap coverage requested.
7. Upon completion of the project, the NCDOT shall complete and return the enclosed "Certification of Completion Form" to notify DWQ when all work included in the 401 Certification has been completed. The responsible party shall complete the attached form and return it to the 401/Wetlands Unit of the Division of Water Quality upon completion of the project.
8. Placement of culverts and other structures in waters, streams, and wetlands must be placed below the elevation of the streambed to allow low flow passage of water and aquatic life unless it can be shown to DWQ that providing passage would be impractical. Design and placement of culverts and other structures including temporary erosion control measures shall not be conducted in a manner that may result in disequilibrium of wetlands or streambeds or banks, adjacent to or upstream and down stream of the above



12. All temporary fills in wetlands and surface waters shall be removed upon completion of the project. In addition, the post-construction removal of any temporary bridge structures or fill will need to return the project site to its preconstruction contours and elevations. The revegetation of the impacted areas with appropriate native species will be required.
13. Riparian vegetation must be reestablished within the construction limits of the project by the end of the growing season following completion of construction.
14. The dimension, pattern and profile of the stream above and below the crossing should not be modified by widening the stream channel or reducing the depth of the stream. Disturbed floodplains and streams should be restored to natural geomorphic conditions.
15. Any riprap used must not interfere with thalweg performance and aquatic life passage during low flow conditions.
16. All mechanized equipment operated near surface waters must be regularly inspected and maintained to prevent contamination of stream waters from fuels, lubricants, hydraulic fluids, or other toxic materials.
17. Discharging hydroseed mixtures and washing out hydroseeders and other equipment in or adjacent to surface waters is prohibited.
18. Two copies of the final construction drawings shall be furnished to NCDWQ prior to the pre-construction meeting. Written verification shall be provided to the NC Division of Water Quality that the final construction drawings comply with the attached permit drawings contained in your application dated July 22, 2004.
19. The outside buffer, wetland or water boundary located within the construction corridor approved by this authorization shall be clearly marked by orange fabric fencing prior to any land disturbing activities. Impacts to areas within the fencing are prohibited unless otherwise authorized by this certification.
20. NCDOT, and its authorized agents, shall conduct its activities in a manner consistent with State water quality standards (including any requirements resulting from compliance with §303(d) of the Clean Water Act) and any other appropriate requirements of State law and Federal law. If DWQ determines that such standards or laws are not being met (including the failure to sustain a designated or achieved use) or that State or federal law is being violated, or that further conditions are necessary to assure compliance, DWQ may reevaluate and modify this certification to include conditions appropriate to assure compliance with such standards and requirements in accordance with 15A NCAC 2H.0507(d). Before modifying the certification, DWQ shall notify NCDOT and the US Army Corps of Engineers, provide public notice in accordance with 15A NCAC 2H.0503 and provide opportunity for public hearing in accordance with 15A NCAC 2H.0504. Any new or revised conditions shall be provided to NCDOT in writing, shall be provided to the United States Army Corps of Engineers for reference in any permit issued pursuant to Section 404 of the Clean Water Act, and shall also become conditions of the 404 Permit for the project.
21. A copy of this Water Quality Certification shall be posted on the construction site at all times. In addition, the Water Quality Certification and all subsequent modifications, if any, shall be maintained with the Division Engineer and the on-site project manager.
22. DOT shall schedule a preconstruction meeting for this project prior to incurring any impacts in jurisdictional waters including wetlands. The Division of Water Quality shall be notified a minimum of 30 days prior to the preconstruction conference.
23. Culverts that are less than 48-inch in diameter should be buried to a depth equal to or greater than 20% of their size to allow for aquatic life passage. Culverts that are 48-inch in diameter or larger should be buried at least 12 inches below the stream bottom to allow natural stream bottom material to become established

in the culvert following installation and to provide aquatic life passage during periods of low flow. These measurements must be based on natural thalweg depths.

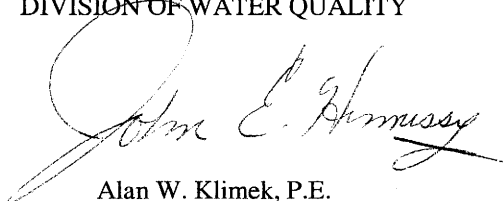
24. There shall be no excavation from or waste disposal into jurisdictional wetlands or waters associated with this permit without appropriate modification of this permit. Should waste or borrow sites be located in wetlands or stream, compensatory mitigation will be required since it is a direct impact from road construction activities.
25. Any violations, during the construction of the approved project, of this 401 Water Quality Certification or the North Carolina State Water Quality Standards as defined in 15A NCAC 2B .0200 Rules, shall be reported immediately to the North Carolina Division of Water Quality.

Violations of any condition herein set forth may result in revocation of this Certification and may result in criminal and/or civil penalties. This Certification shall become null and void unless the above conditions are made conditions of the Federal 404 and/or Coastal Area Management Act Permit. This Certification shall expire upon the expiration of the 404 or CAMA permit.

If this Certification is unacceptable to you have the right to an adjudicatory hearing upon written request within sixty (60) days following receipt of this Certification. This request must be in the form of a written petition conforming to Chapter 150B of the North Carolina General Statutes and filed with the Office of Administrative Hearings, P.O. Box 27447, Raleigh, N.C. 27611-7447. If modifications are made to an original Certification, you have the right to an adjudicatory hearing on the modifications upon written request within sixty (60) days following receipt of the Certification. Unless such demands are made, this Certification shall be final and binding.

This the 29<sup>th</sup> day of October 2004

DIVISION OF WATER QUALITY

A handwritten signature in black ink, appearing to read "Alan W. Klimek", is written over a large, faint circular stamp or watermark.

Alan W. Klimek, P.E.  
Director



DWQ Project No.: \_\_\_\_\_ County: \_\_\_\_\_

Applicant: \_\_\_\_\_

Project Name: \_\_\_\_\_

Date of Issuance of 401 Water Quality Certification: \_\_\_\_\_

**✕ Certificate of Completion**

Upon completion of all work approved within the 401 Water Quality Certification or applicable Buffer Rules, and any subsequent modifications, the applicant is required to return this certificate to the 401/Wetlands Unit, North Carolina Division of Water Quality, 1621 Mail Service Center, Raleigh, NC, 27699-1621. This form may be returned to DWQ by the applicant, the applicant's authorized agent, or the project engineer. It is not necessary to send certificates from all of these.

**Applicant's Certification**

I, \_\_\_\_\_, hereby state that, to the best of my abilities, due care and diligence was used in the observation of the construction such that the construction was observed to be built within substantial compliance and intent of the 401 Water Quality Certification and Buffer Rules, the approved plans and specifications, and other supporting materials.

Signature: \_\_\_\_\_ Date: \_\_\_\_\_

**Agent's Certification**

I, \_\_\_\_\_, hereby state that, to the best of my abilities, due care and diligence was used in the observation of the construction such that the construction was observed to be built within substantial compliance and intent of the 401 Water Quality Certification and Buffer Rules, the approved plans and specifications, and other supporting materials.

Signature: \_\_\_\_\_ Date: \_\_\_\_\_

**Engineer's Certification**

\_\_\_\_\_ Partial \_\_\_\_\_ Final

I, \_\_\_\_\_, as a duly registered Professional Engineer in the State of North Carolina, having been authorized to observe (periodically, weekly, full time) the construction of the project, for the Permittee hereby state that, to the best of my abilities, due care and diligence was used in the observation of the construction such that the construction was observed to be built within substantial compliance and intent of the 401 Water Quality Certification and Buffer Rules, the approved plans and specifications, and other supporting materials.

Signature \_\_\_\_\_ Registration No. \_\_\_\_\_

Date \_\_\_\_\_