






Photograph No. 5: Looking along EB1 from EB1-A LL.



Photograph No. 7: Looking along B2 from B2-B RL.



Photograph No. 6: Looking along B1 from B1-B RL.



Photograph No. 8: Looking along EB2 from EB2-B RL. Drill rig is visible in the trees at EB2-A LL.