




8.2700501 (B-3403)
BRIDGE NO. 53 ON
SR-1422 OVER BRUSH
CREEK (ALLEGHANY
COUNTY)

EB1-A @ STATION
14+53 13'RT-L-

BOX 1 OF 2

DEPTH: 13.7-25.8 ft.




8.2700501 (B-3403)
BRIDGE NO. 53 ON
SR-1422 OVER BRUSH
CREEK (ALLEGHANY
COUNTY)

EB1-B @ STATION
14+43 38'RT-L-

BOX 1 OF 2

DEPTH: 11.3-21.6 ft.




8.2700501 (B-3403)
BRIDGE NO. 53 ON
SR-1422 OVER BRUSH
CREEK (ALLEGHANY
COUNTY)

EB1-A @ STATION
14+53 13'RT-L-

BOX 2 OF 2

DEPTH: 25.8-28.8 ft.



8.2700501 (B-3403)
BRIDGE NO. 53 ON
SR-1422 OVER BRUSH
CREEK (ALLEGHANY
COUNTY)

EB1-B @ STATION
14+43 38'RT-L-

BOX 2 OF 2

DEPTH: 21.6-23.5 ft.