


8.2700501 (B-3403)
BRIDGE NO. 53 ON
SR-1422 OVER BRUSH
CREEK (ALLEGHANY
COUNTY)

B1-A @ STATION
14+96 7' RT -L-

BOX 1 OF 2

DEPTH: 5.7-15.4 ft.




8.2700501 (B-3403)
BRIDGE NO. 53 ON
SR-1422 OVER BRUSH
CREEK (ALLEGHANY
COUNTY)

B1-B @ STATION
14+82 4' RT -L-

BOX 1 OF 2

DEPTH: 6.0-15.2 ft.




8.2700501 (B-3403)
BRIDGE NO. 53 ON
SR-1422 OVER BRUSH
CREEK (ALLEGHANY
COUNTY)

B1-A @ STATION
14+96 7' RT -L-

BOX 2 OF 2

DEPTH: 15.4-18.4 ft.



8.2700501 (B-3403)
BRIDGE NO. 53 ON
SR-1422 OVER BRUSH
CREEK (ALLEGHANY
COUNTY)

B1-A @ STATION
14+82 4' RT -L-

BOX 2 OF 2

DEPTH: 15.2-18.6 ft.