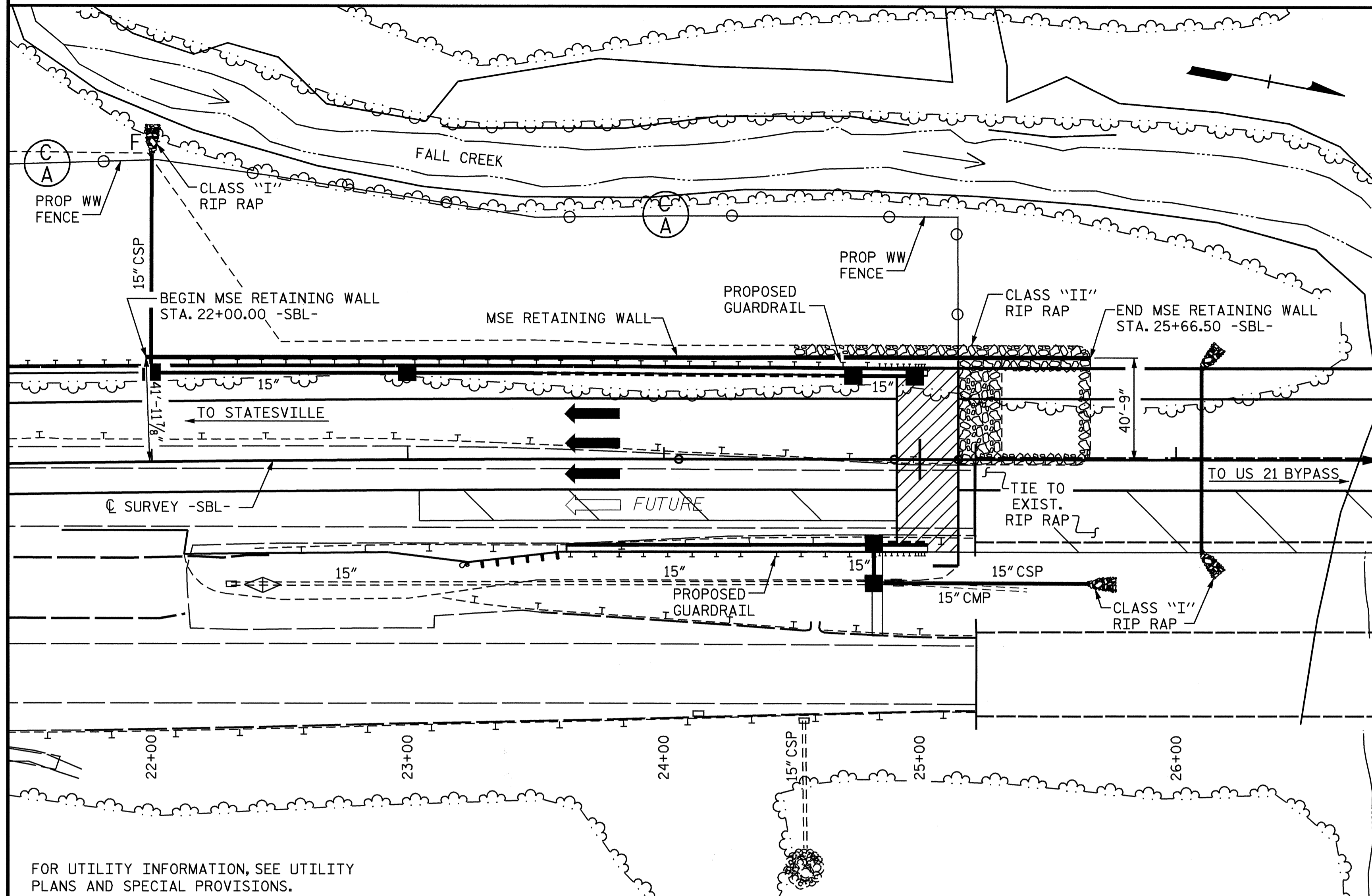


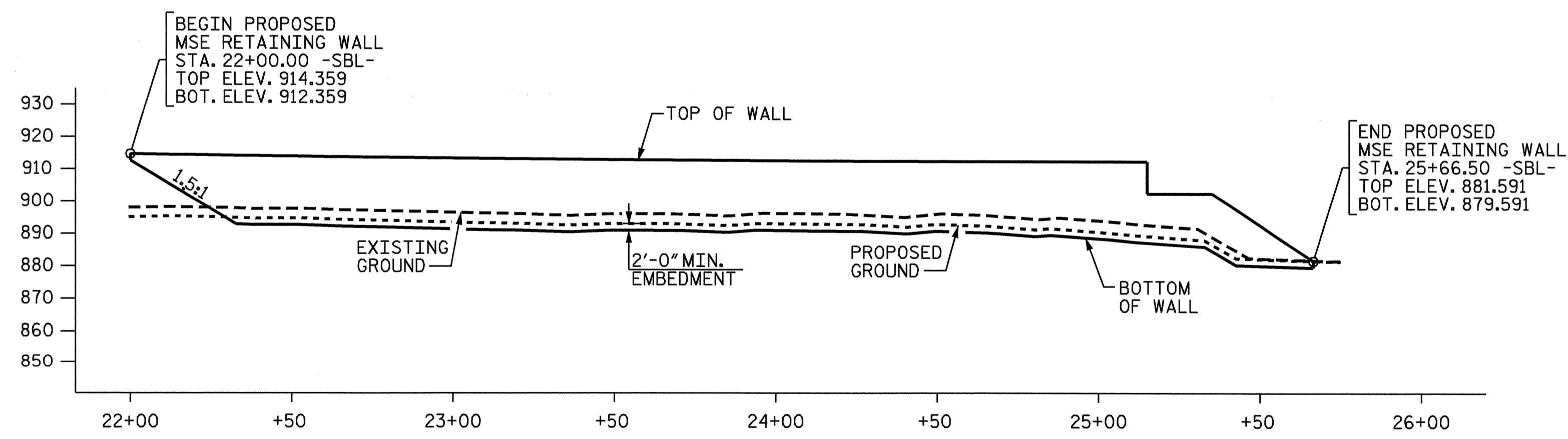
BM#1 - 12" SPIKE IN BASE OF 20" MAPLE TREE, 101.59' LT. OF -BL- STA. 5+55.31, 43.97' RT. WEST OF -SBL- I-77 STA. 11+48.31, EL. 951.50.



LOCATION SKETCH

RETAINING WALL ELEVATIONS					
-SBL- STA.	OFFSET FROM C (FT.)	ELEV. @ TOP OF WALL	ELEV. @ BOTTOM OF WALL	ELEV. @ PROPOSED GROUND	WALL HEIGHT (FT.)
22+00.00	41.99	914.359	912.359	914.359	2.000
22+50.00	41.46	913.608	899.551	901.551	14.057
23+00.00	41.08	912.994	891.398	893.398	21.596
23+50.00	40.84	912.520	890.945	892.945	21.575
24+00.00	40.75	912.186	890.951	892.951	21.235
24+50.00	40.75	911.990	890.752	892.752	21.238
25+00.00	40.75	911.900	888.474	890.474	23.426
25+15.00	40.75	911.923	887.233	889.233	24.690
25+35.25	40.75	902.439	884.580	886.580	17.859
25+50.00	40.75	892.606	880.125	882.125	12.481
25+66.50	40.75	881.591	879.591	881.591	2.000

TOTAL BILL OF MATERIAL	
MSE RETAINING WALL AT STA. 22+00.00	LUMP SUM




ELEVATION

PROJECT NO. I-4025A
YADKIN-SURRY COUNTY
 STATION: 22+00.00 -SBL-

SHEET 1 OF 2

STATE OF NORTH CAROLINA
 DEPARTMENT OF TRANSPORTATION
 RALEIGH

MSE RETAINING WALL



DRAWN BY : A.S. CALLAWAY DATE : 9/1/04
 CHECKED BY : L.E. SUTTON DATE : 9/8/04

REVISIONS						SHEET NO.
NO.	BY:	DATE:	NO.	BY:	DATE:	W-1
1			3			TOTAL SHEETS
2			4			2