

6/09/99



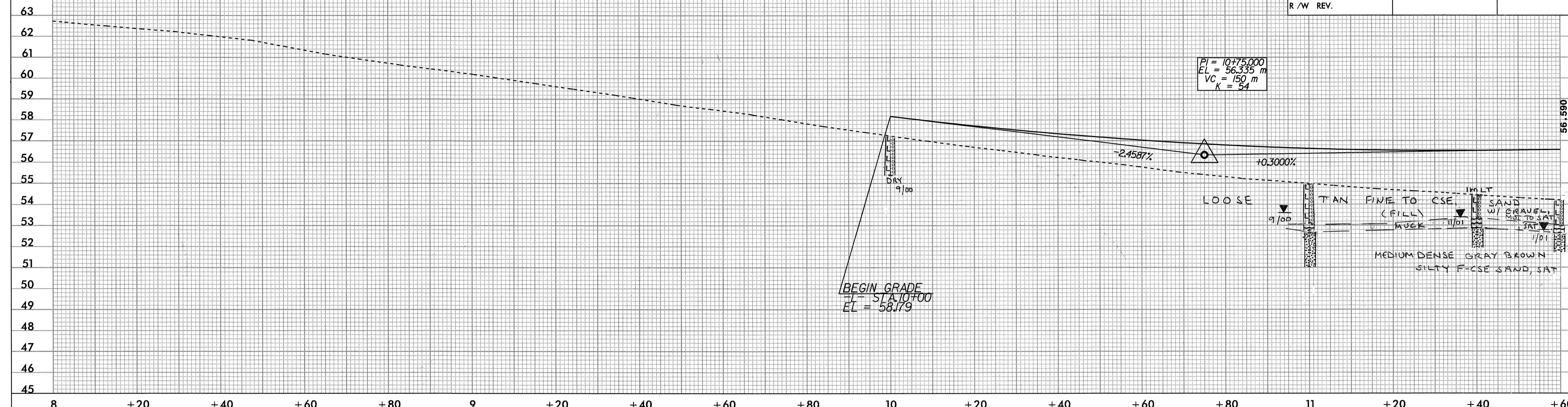
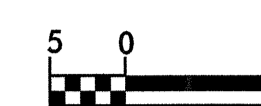
PROJECT REFERENCE NO. R-0513A SHEET NO. 30

ROADWAY DESIGN ENGINEER HYDRAULICS ENGINEER

INCOMPLETE PLANS DO NOT USE FOR R/W ACQUISITION PRELIMINARY PLANS DO NOT USE FOR CONSTRUCTION

CONST. REV.

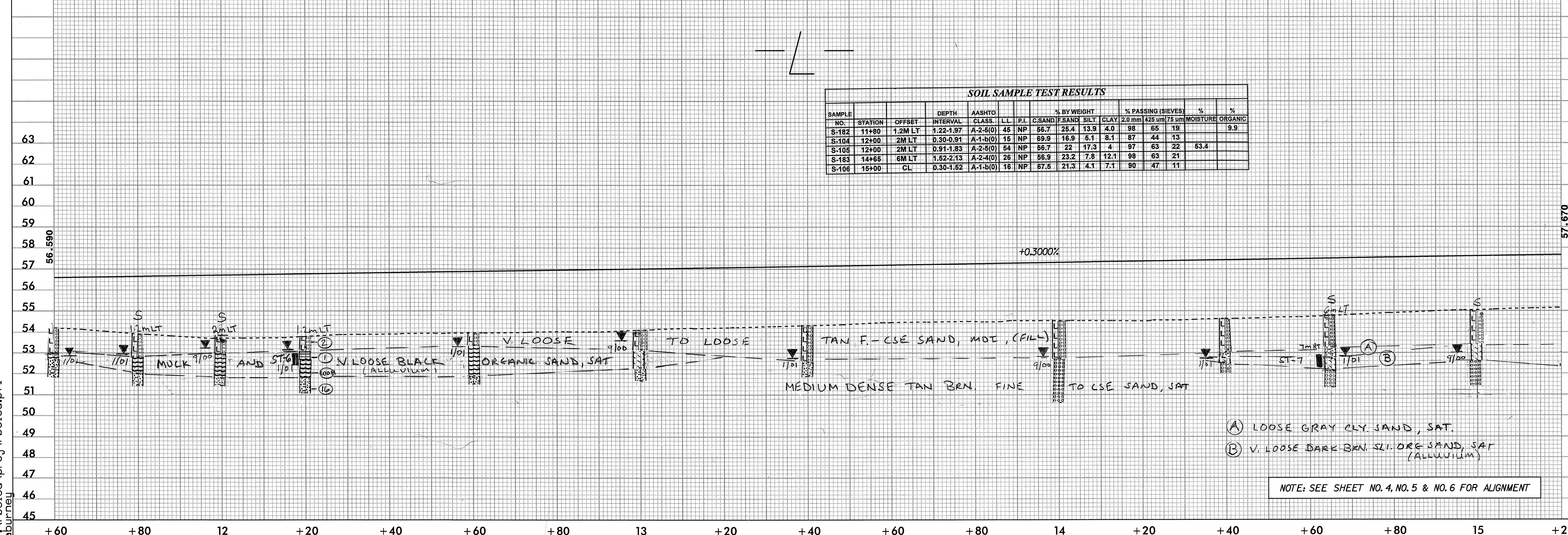
R/W REV.



8 +20 +40 +60 +80 9 +20 +40 +60 +80 10 +20 +40 +60 +80 11 +20 +40 +60

**SOIL SAMPLE TEST RESULTS**

SAMPLE NO.	STATION	OFFSET	DEPTH	AASHTO CLASS.	LL	PL	% BY WEIGHT				% PASSING (SIEVES)			% MOISTURE	% ORGANIC
							C SAND	F SAND	SILT	CLAY	2.0 mm	425 um	75 um		
S-182	11+80	1.2M LT	1.22-1.97	A-2-5(0)	45	NP	56.7	25.4	13.9	4.0	98	65	19		9.9
S-104	12+00	2M LT	0.30-0.91	A-1-5(0)	15	NP	69.9	16.9	5.1	8.1	87	44	13		
S-105	12+00	2M LT	0.91-1.83	A-2-5(0)	54	NP	56.7	22	17.3	4	97	63	22		53.4
S-183	14+65	6M LT	1.52-2.13	A-2-4(0)	26	NP	58.9	23.2	7.8	12.1	98	63	21		
S-106	15+00	CL	0.30-1.52	A-1-5(0)	16	NP	67.5	21.3	4.1	7.1	90	47	11		



+60 +80 12 +20 +40 +60 +80 13 +20 +40 +60 +80 14 +20 +40 +60 +80 15 +20

NOTE: SEE SHEET NO. 4, NO. 5 & NO. 6 FOR ALIGNMENT

09-NOV-2000 09:37  
r:\0513a\proj\0513a.pfl  
aburney