

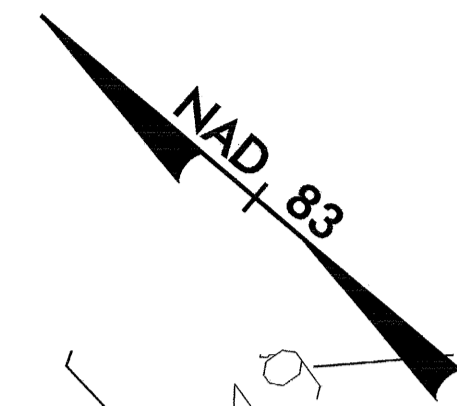
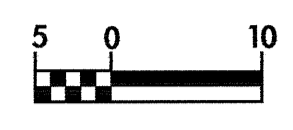
8/17/99

CLEARING AND GRUBBING  
EROSION CONTROL FOR  
CONSTRUCTION SHEET 6



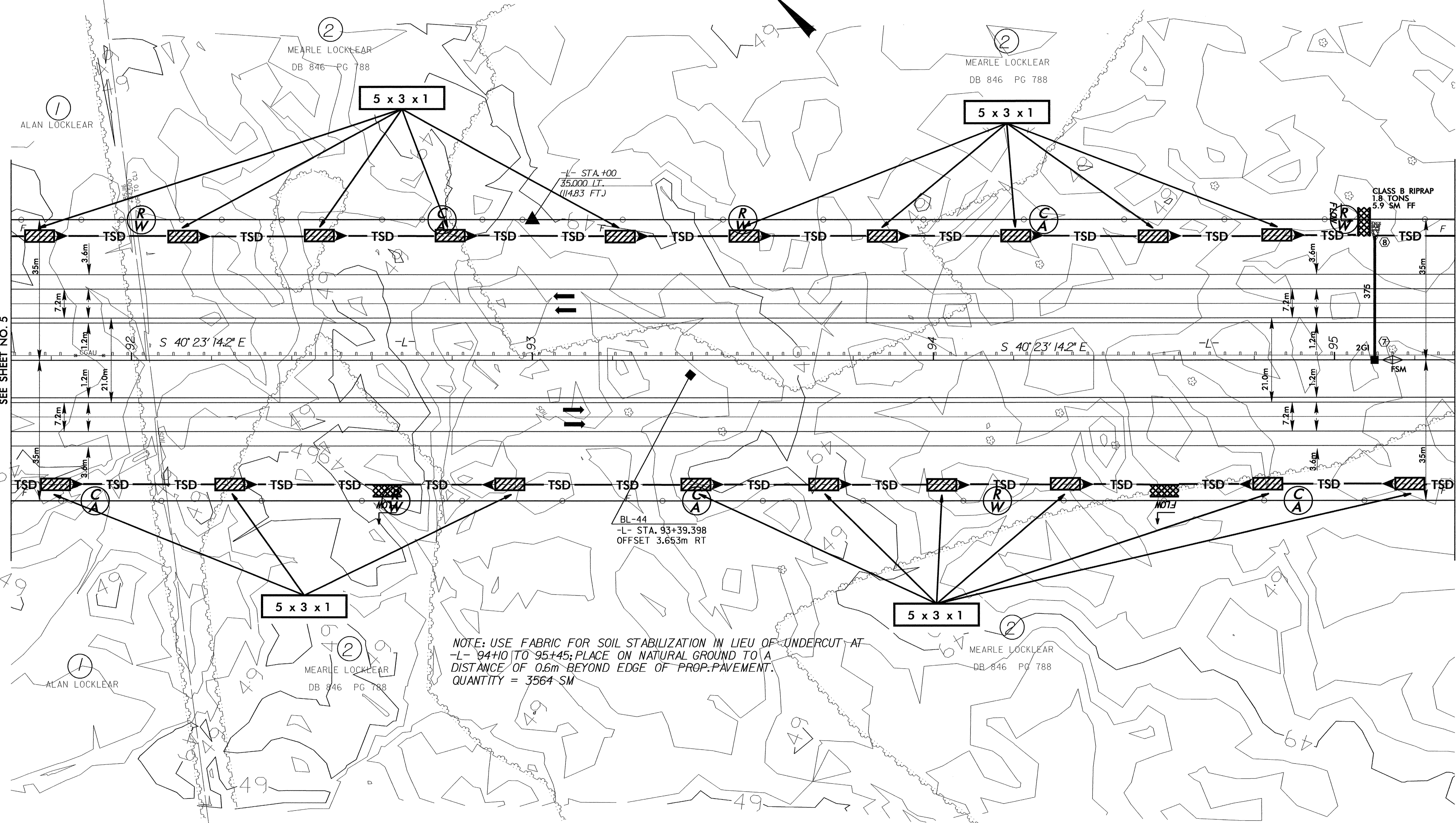
PROJECT REFERENCE NO. R-05/3BA	SHEET NO. EC-5/CONST.6
R/W SHEET NO.	
ROADWAY DESIGN ENGINEER	HYDRAULICS ENGINEER
CONST. REV.	
R/W REV.	

NOTE:  
PLACE TEMPORARY ROCK SEDIMENT DAMS TYPE- B  
AND TEMPORARY ROCK SILT CHECKS TYPE-A AT  
DRAINAGE OUTLETS.



MATCH LINE -L- STA. 91+70  
SEE SHEET NO. 5

MATCH LINE -L- STA. 95+30  
SEE SHEET NO. 7



NOTE: USE FABRIC FOR SOIL STABILIZATION IN LIEU OF UNDERCUT AT  
-L- 94+10 TO 95+45; PLACE ON NATURAL GROUND TO A  
DISTANCE OF 0.6m BEYOND EDGE OF PROP. PAVEMENT.  
QUANTITY = 3564 SM

NOTE: FOR PROFILE OF -L-, SEE SHEET NO. 27 & 28

mlauguch AT