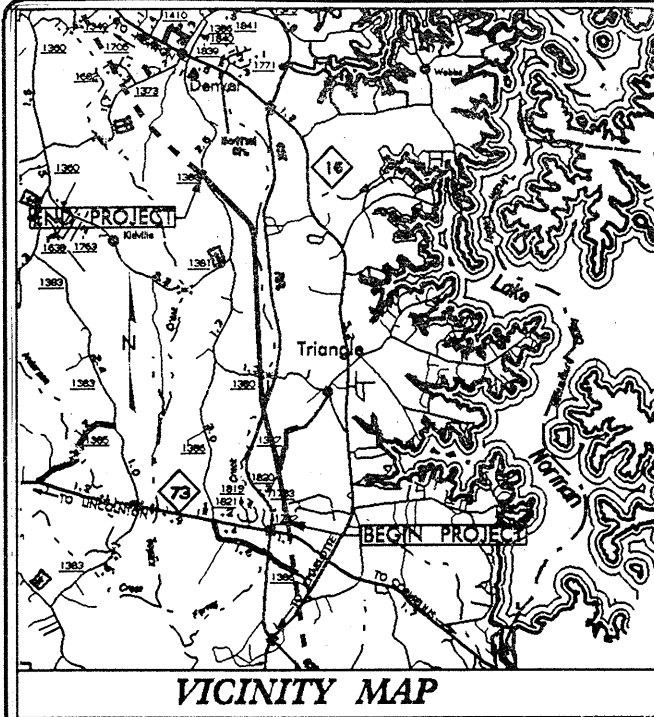


R-2206B

PROJECT: C200910



STATE OF NORTH CAROLINA
DIVISION OF HIGHWAYS
GEOTECHNICAL UNIT

SUBSURFACE INVESTIGATION

LINCOLN COUNTY

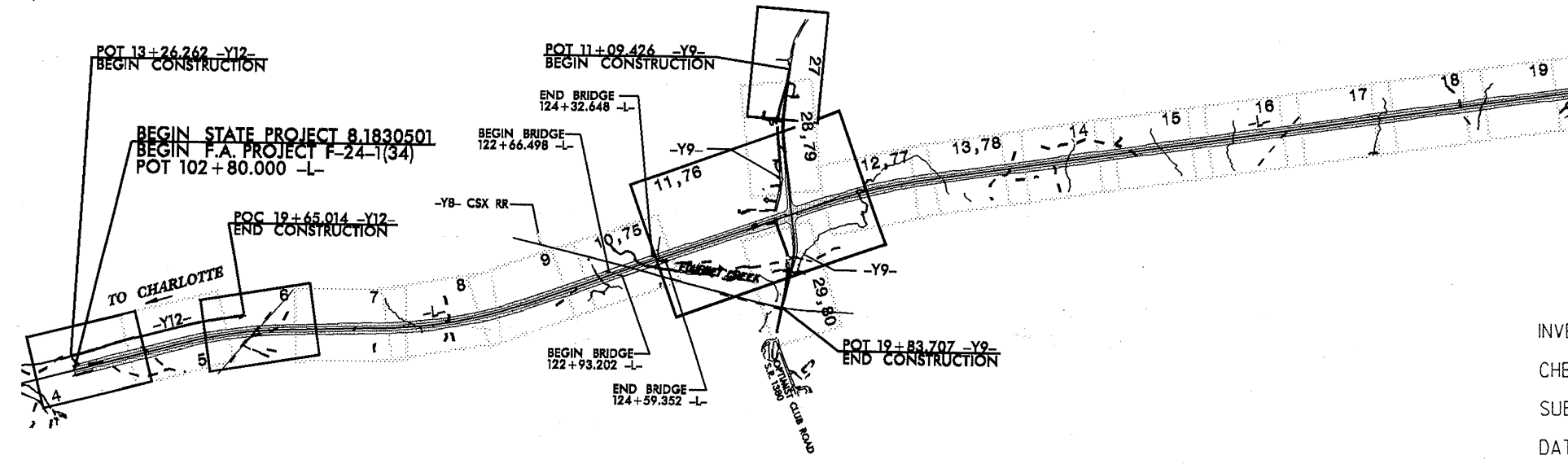
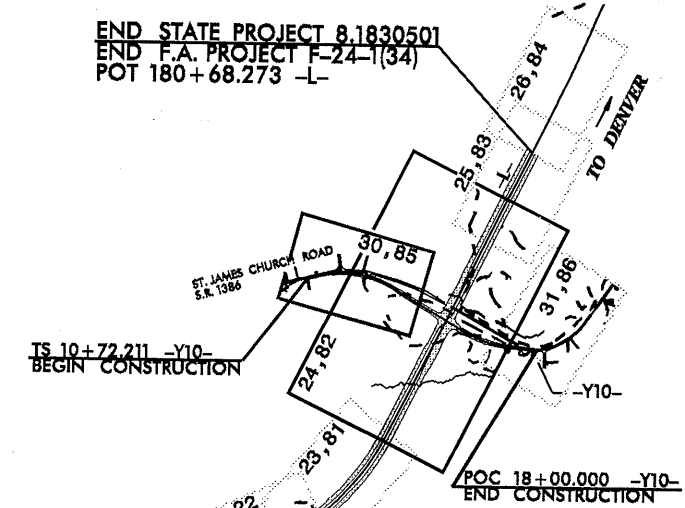
LOCATION: NC 16 BYPASS FROM NORTH OF NC 73 TO NORTH OF SR 1386 (ST. JAMES CHURCH ROAD)

INVENTORY

METRIC

ALL DIMENSIONS IN THESE PLANS ARE IN METERS AND/OR MILLIMETERS UNLESS OTHERWISE SHOWN

STATE	STATE PROJECT REFERENCE NO.	SHEET NO.	TOTAL SHEETS
N.C.	R-2206B	1	88
STATE PROJ. NO.	F.A. PROJ. NO.	DESCRIPTION	
8.1830501	F-24-1(34)	P.E.	
8.1830504	STP-16 (16)	R.O.W., UTIL.	



INVESTIGATED BY J.E. BEVERLY PERSONNEL J.K. STICKNEY
 CHECKED BY C.B. LITTLE J.E. ESTEP
 SUBMITTED BY C.B. LITTLE J.D. PRIVOTT
 DATE 6-11-99

PROJECT LENGTH	
LENGTH OF ROADWAY	
F.A. PROJECT F-24-1(34) =	7.617 KILOMETERS
LENGTH OF STRUCTURE	
F.A. PROJECT F-24-1(34) =	0.171 KILOMETERS
TOTAL LENGTH	
STATE PROJECT 8.1830501 =	7.788 KILOMETERS

DRAWN BY: J.E. BEVERLY

SEAL

C.B. Little
SIGNATURE

DATE ISSUED: 6/11/99