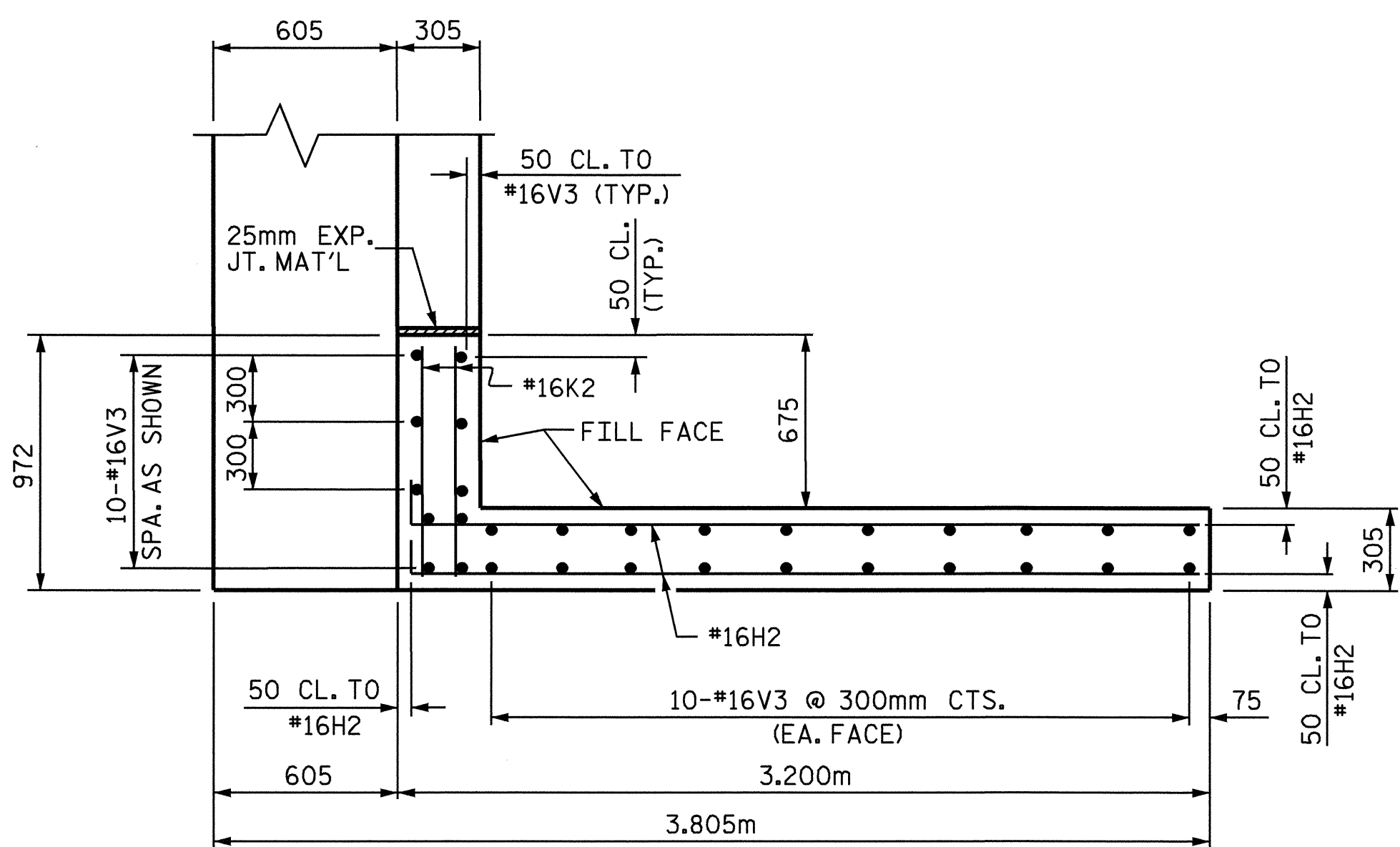
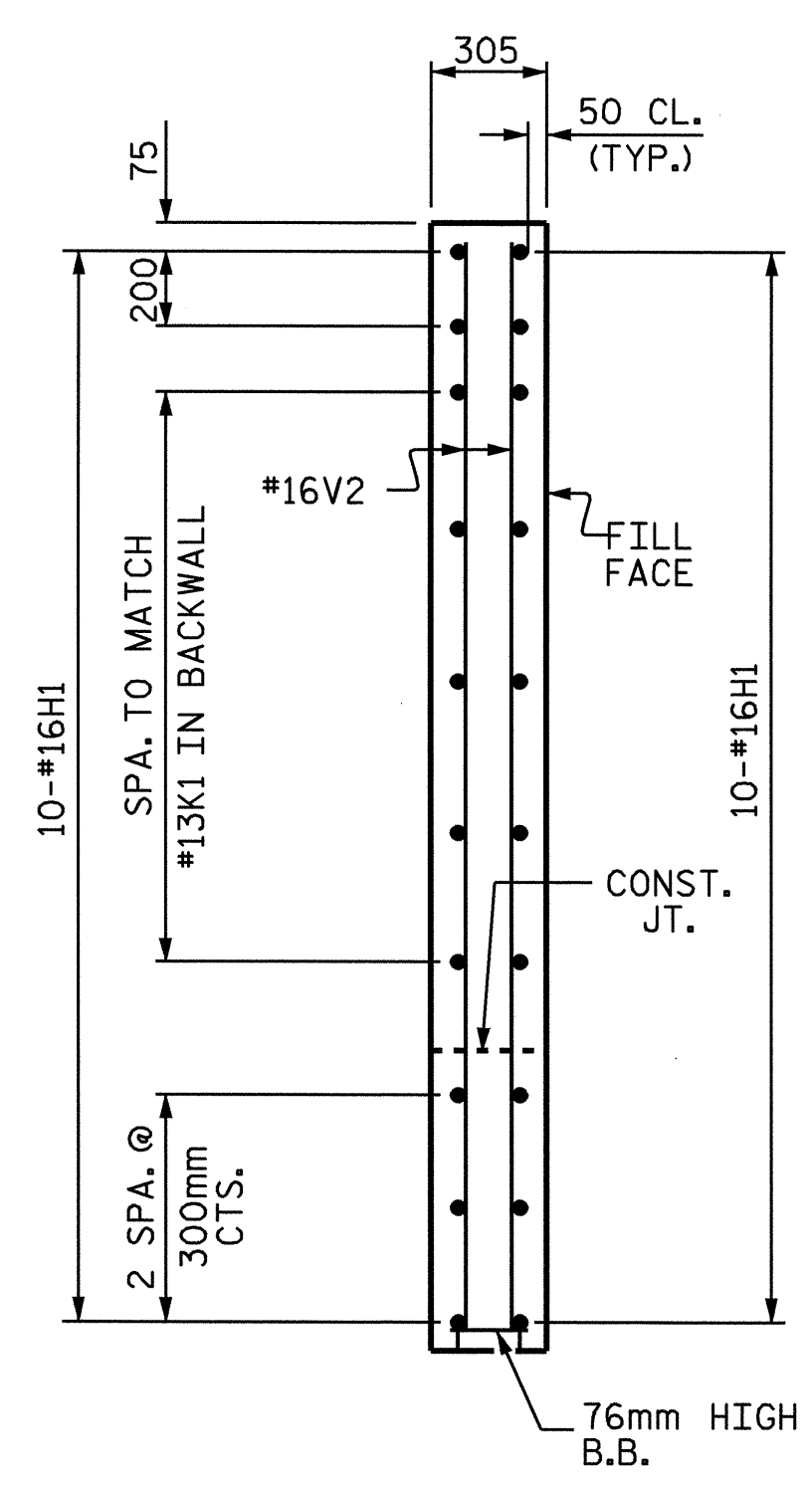


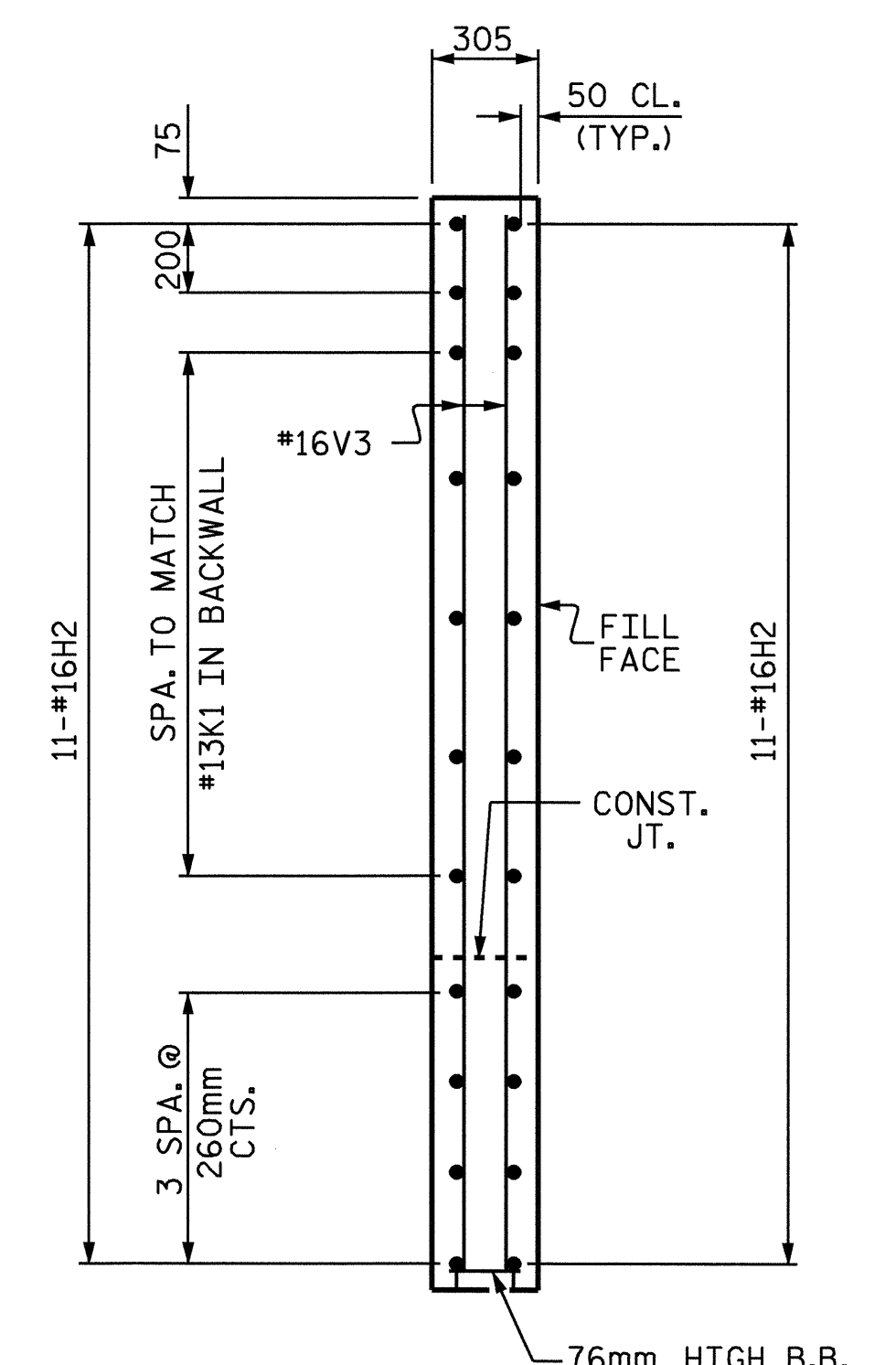
PLAN OF LEFT WING (W1)



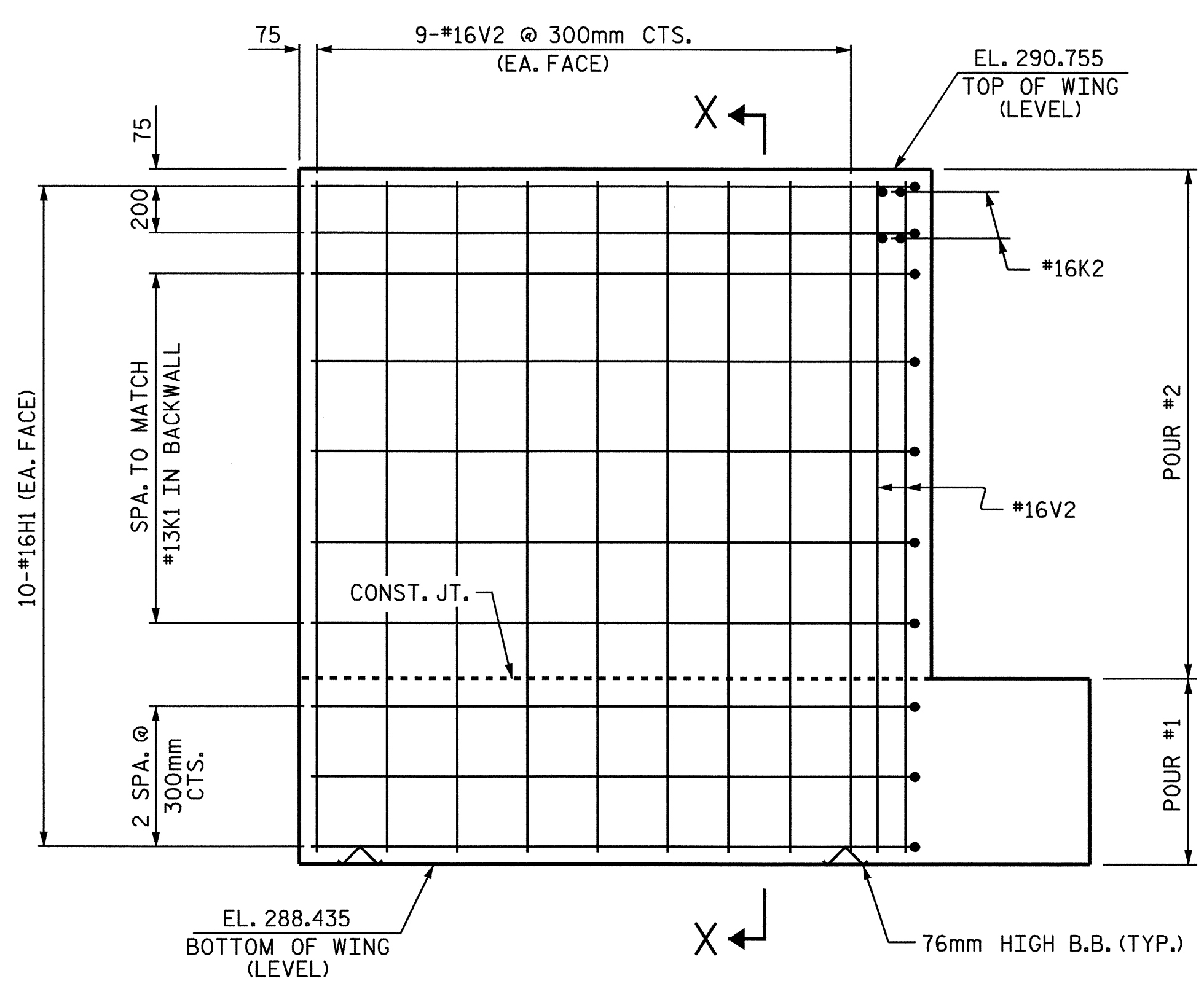
PLAN OF RIGHT WING (W2)



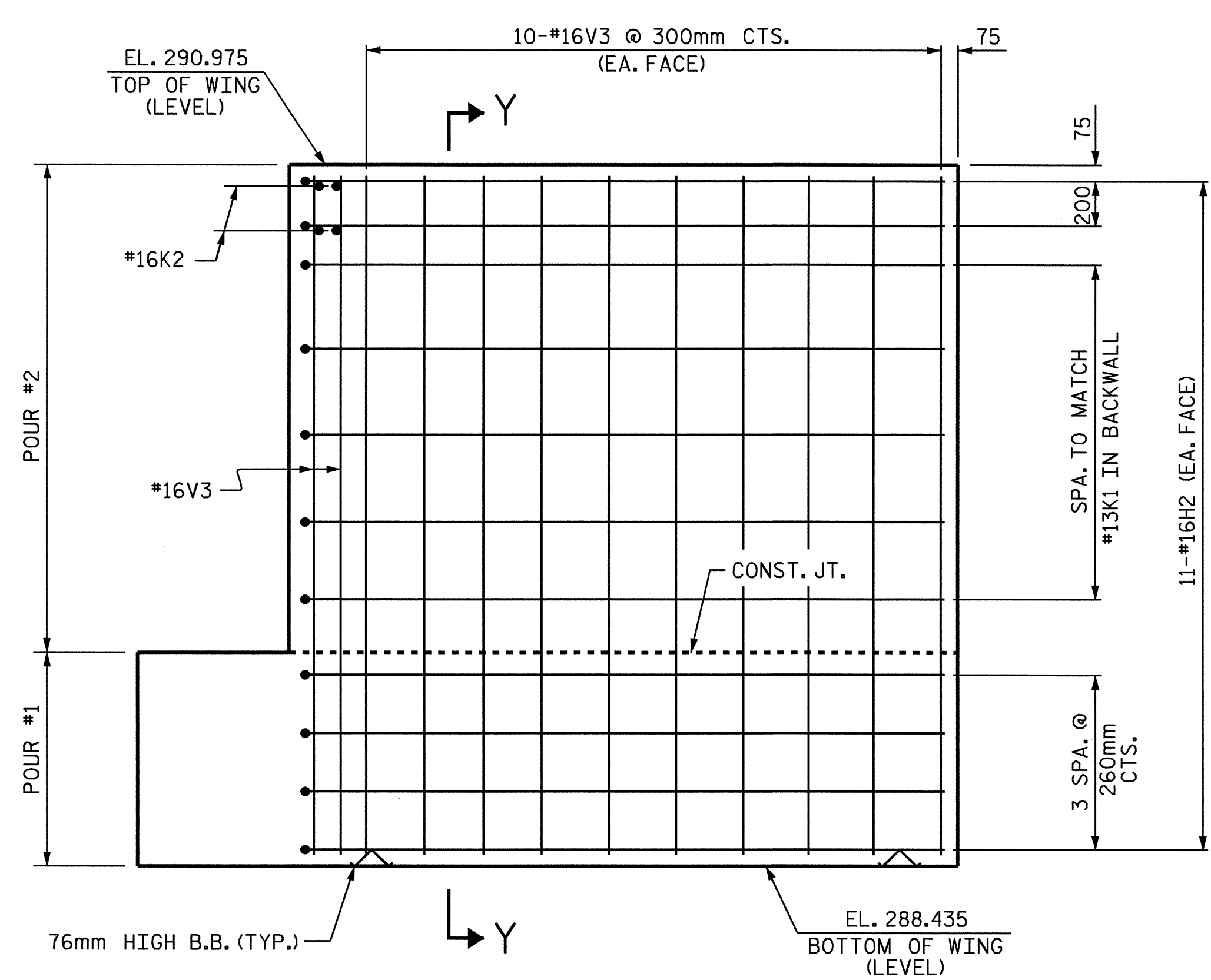
SECTION X-X



SECTION Y-Y



ELEVATION OF LEFT WING (W1)




ELEVATION OF RIGHT WING (W2)

PROJECT NO. R-2206C  
 LINCOLN-CATAWBA COUNTY  
 STATION: 256+91.000 -L-

SHEET 2 OF 3

STATE OF NORTH CAROLINA  
 DEPARTMENT OF TRANSPORTATION  
 RALEIGH  
 SUBSTRUCTURE  
 END BENT #2  
 LEFT LANE



DRAWN BY: M. M. PARSONS DATE: 2/9/04  
 CHECKED BY: C. MILLER DATE: 3-04

03-SEP-2004 14:24  
 w:\squad\2206c\Str\*Il\mparsons\2206c.sd.eb.ll.dgn  
 dorutcher

REVISIONS				SHEET NO.	
NO.	BY:	DATE:	NO.	BY:	DATE:
1			3		
2			4		

TOTAL SHEETS: 374

STR. #11