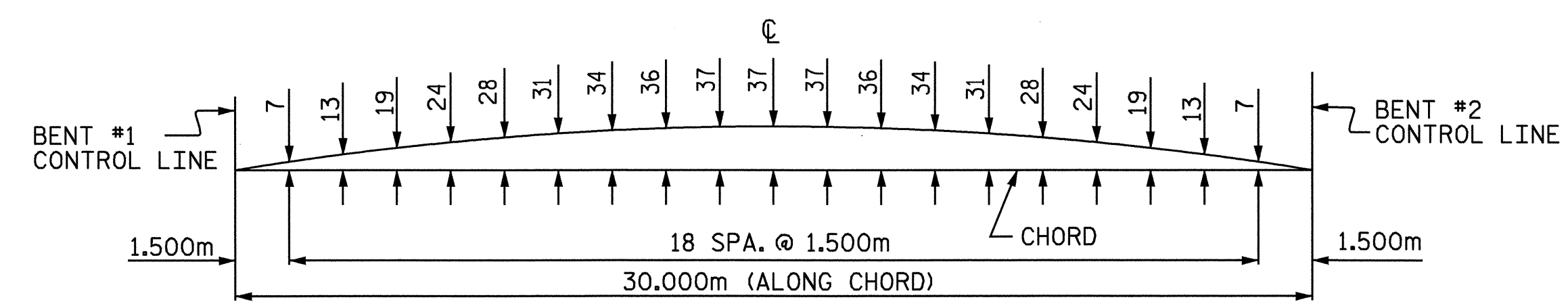


PLAN OF SPAN "B"

* RADIAL DIMENSION

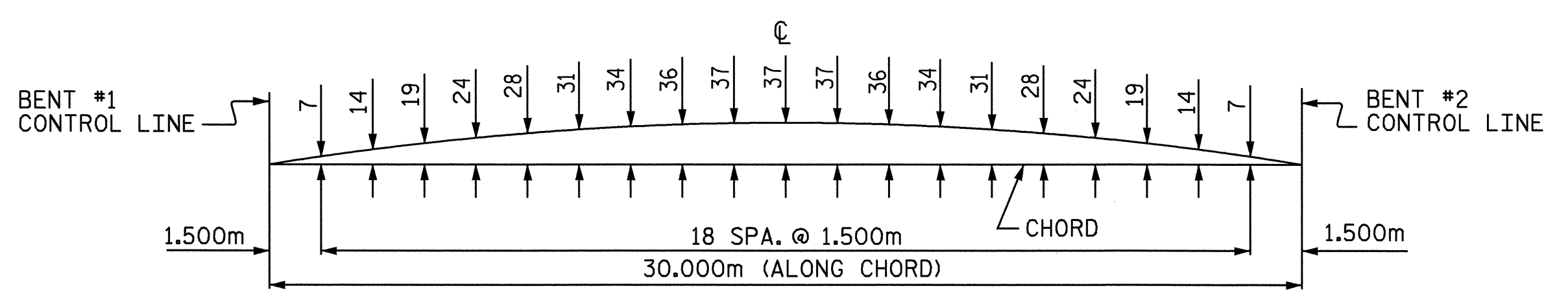
PROJECT NO. R-2206C
LINCOLN-CATAWBA COUNTY
 STATION: 199+48.000 -L-

SHEET 2 OF 3



ARC OFFSETS

LEFT SIDE




ARC OFFSETS

RIGHT SIDE

STATE OF NORTH CAROLINA
 DEPARTMENT OF TRANSPORTATION
 RALEIGH

SUPERSTRUCTURE
PLAN OF SPAN "B"
 LEFT LANE



DRAWN BY: M.D.PISO DATE: 9/03
 CHECKED BY: M.M.PARSONS DATE: 9/03

REVISIONS						SHEET NO.	
NO.	BY:	DATE:	NO.	BY:	DATE:	S-39	
1			3			TOTAL SHEETS	374
2			4				