

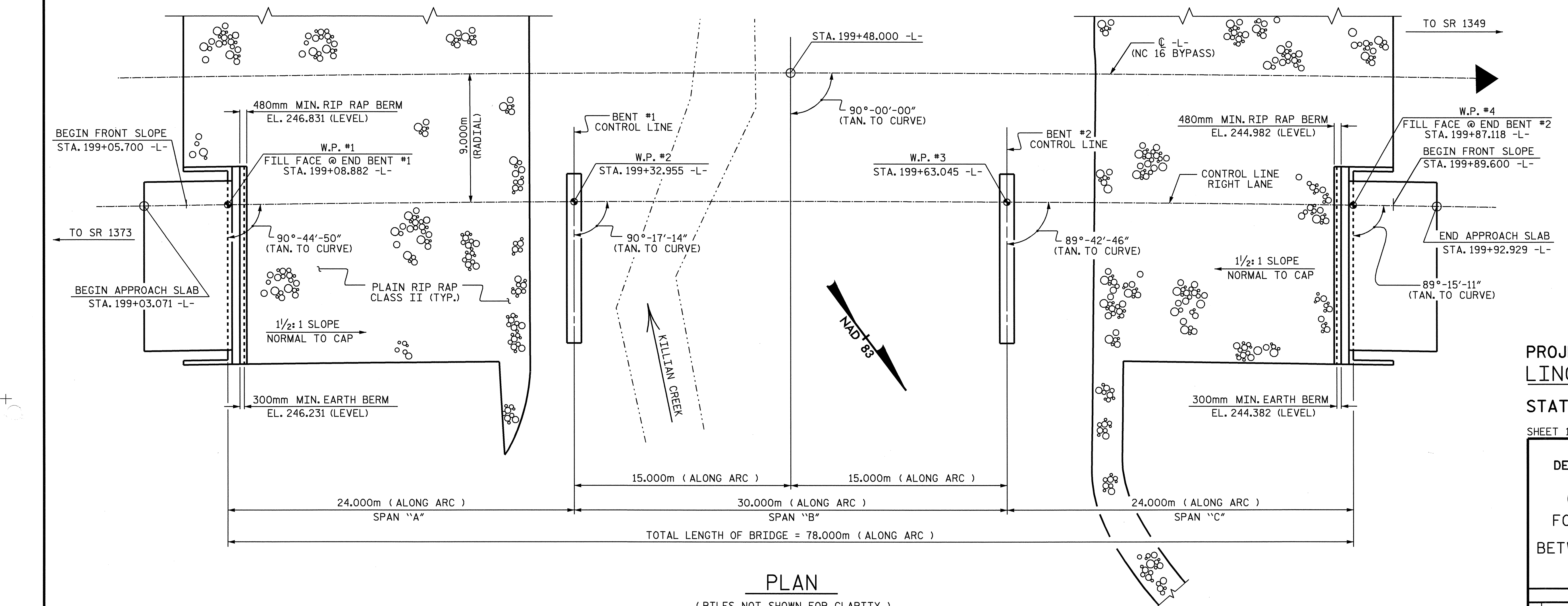


GRADE DATA

PI STA. = 201+20.000 -L-
ELEV. = 244.063
VC = 200.000

-2.3957% +1.5090%

HORIZONTAL CURVE DATA

P.I. STA. = 199+75.908 -L-
 $\Delta = 25^\circ-54'-22.0''$ (RT.)
 L = 1356.441m
 T = 690.016m
 R = 3000.000m



PROJECT NO. R-2206C
 LINCOLN-CATAWBA COUNTY
 STATION: 199+48.000 -L-

SHEET 1 OF 4 BRIDGE NO. 295

STATE OF NORTH CAROLINA
 DEPARTMENT OF TRANSPORTATION
 RALEIGH
GENERAL DRAWING
 FOR BRIDGE OVER KILLIAN
 CREEK ON NC16 BYPASS
 BETWEEN SR 1373 AND SR 1349
 RIGHT LANE

REVISIONS					SHEET NO.
NO.	BY:	DATE:	NO.	BY:	DATE:
1			3		
2			4		

TOTAL SHEETS: 374

DRAWN BY: I.L. AVERETTE DATE: 02-04
 CHECKED BY: PEGGY ADKINS DATE: 06-04