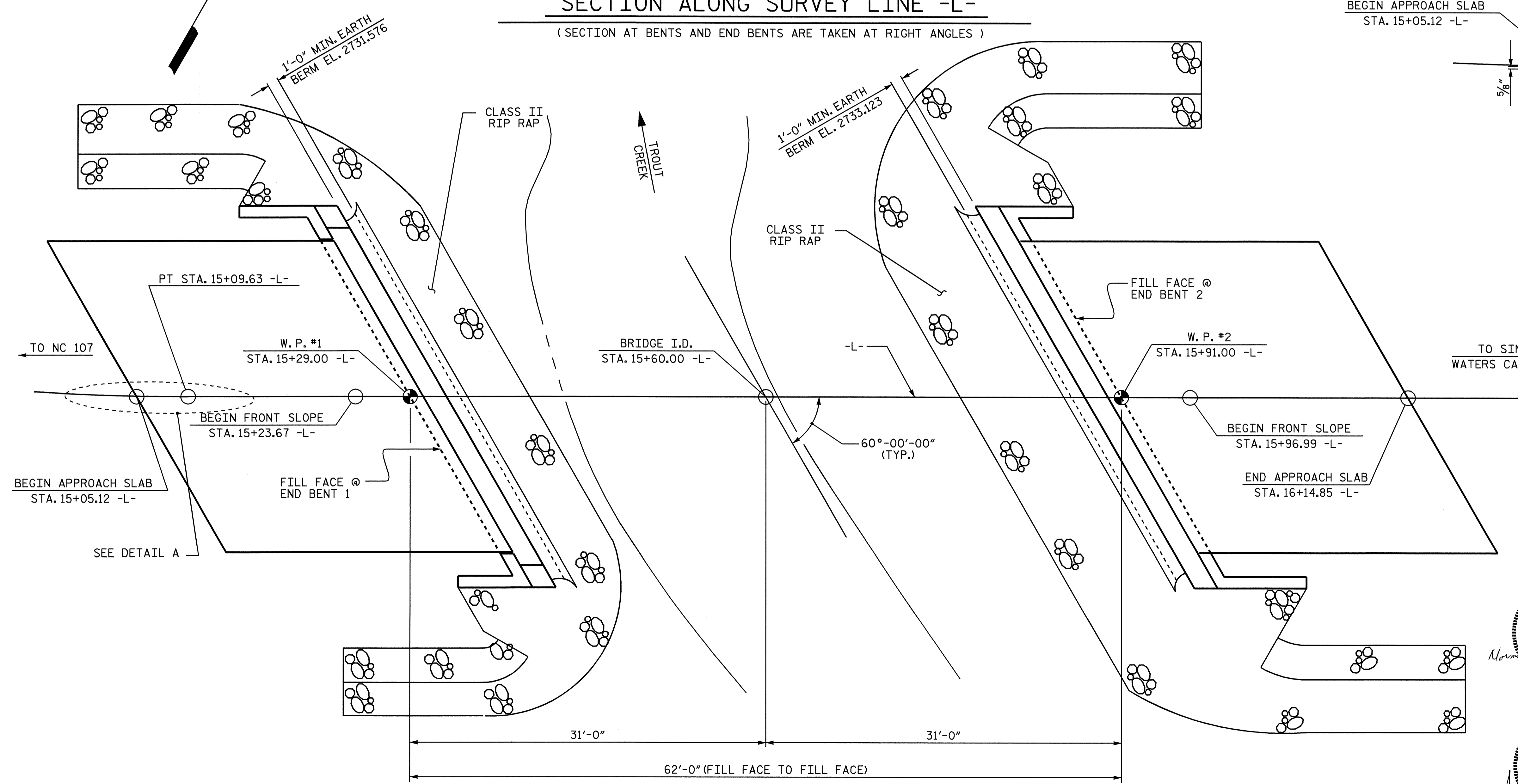
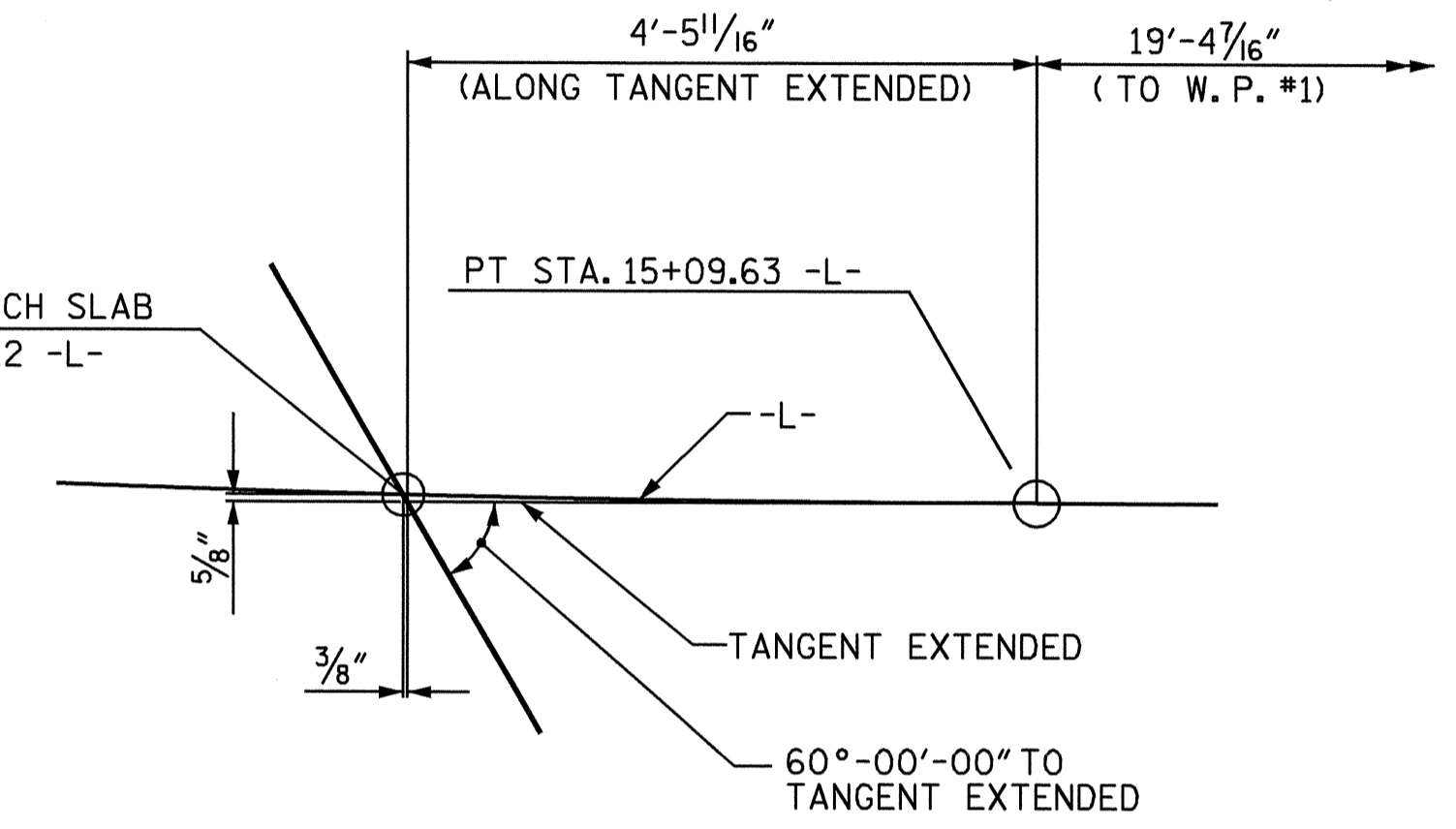


+2.6296% Δ +1.4857%

PI = 16+70.00 -L-
EL. = 2741.00'
VC = 140'





PROJECT NO. B-3667
JACKSON COUNTY
STATION: 15+60.00 -L-

SHEET 1 OF 3 REPLACES BRIDGE No. 48

STATE OF NORTH CAROLINA
DEPARTMENT OF TRANSPORTATION
RALEIGH

GENERAL DRAWING
FOR BRIDGE ON SR 1131
OVER TROUT CREEK
BETWEEN NC 107 AND
SINGING WATERS CAMPGROUND



| REVISIONS | | | | | | SHEET NO. | |
|-----------|-----|-------|-----|-----|-------|--------------|--|
| NO. | BY: | DATE: | NO. | BY: | DATE: | S-22 | |
| 1 | | | 3 | | | TOTAL SHEETS | |
| 2 | | | 4 | | | 37 | |

DRAWN BY : F. B. P. & E. G. A. DATE : 8-06-04
CHECKED BY : KAREN McCauley DATE : 8-11-04

13-SEP-2004 08:06
W:\squadp\b3667\str2\gallen\l\m\orostation\B3667_sd.GD_02.dgn
kpaschal