

TIP PROJECT: R-2904

| | |
|------------|-----------|
| T.I.P. NO. | SHEET NO. |
| R-2904 | UO-1 |

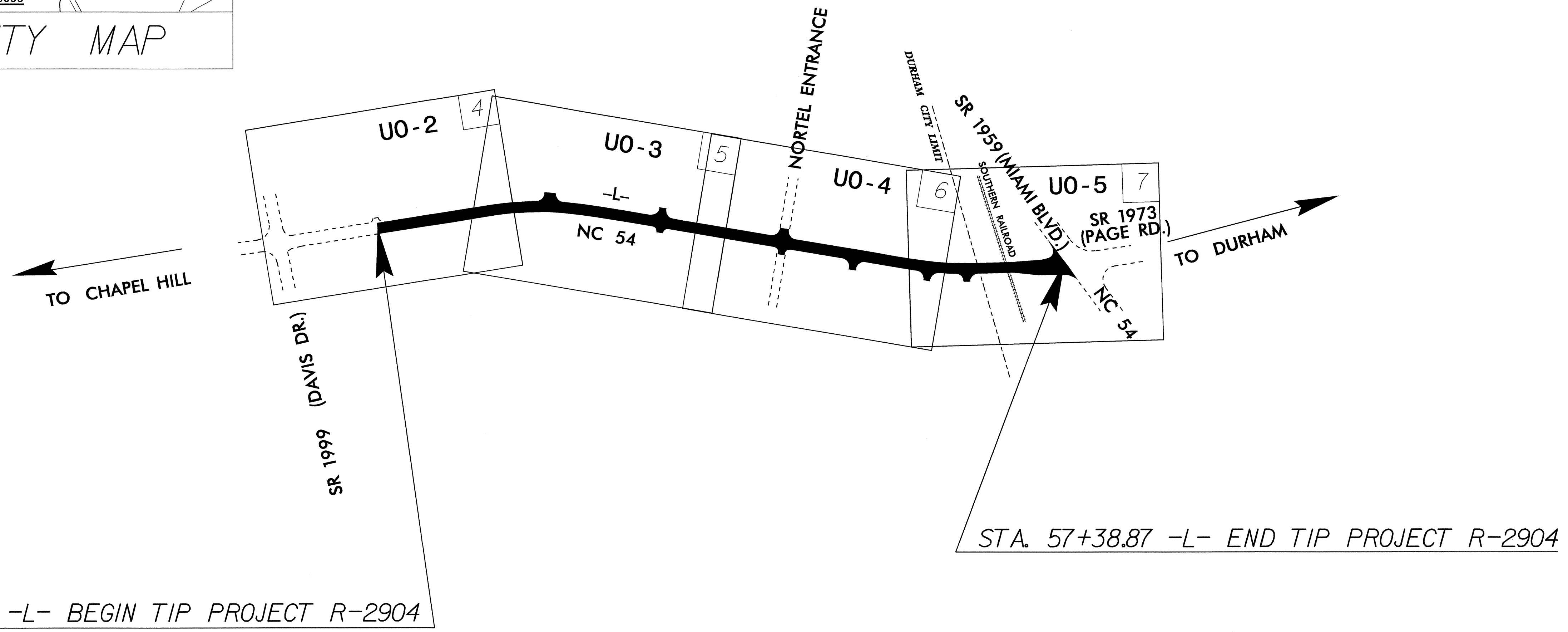

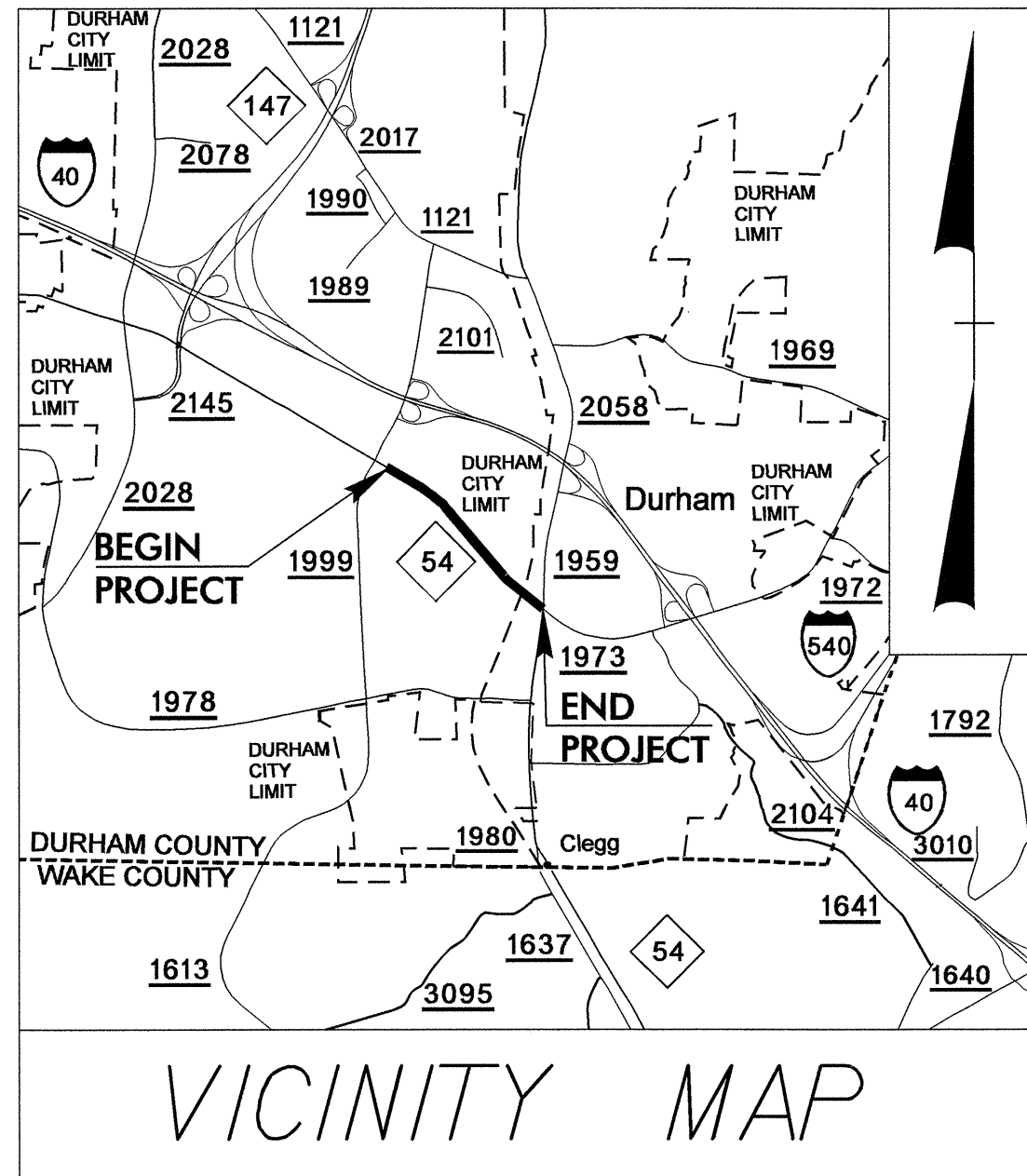
See Sheet 1-A For Index of Sheets
See Sheet 1-B For Symbology

STATE OF NORTH CAROLINA
DIVISION OF HIGHWAYS

DURHAM COUNTY

LOCATION: NC 54 FROM SR 1999 (DAVIS DRIVE) TO SR 1959 (MIAMI BLVD.)
(MIAMI BLVD.)

TYPE OF WORK: UTILITIES



| INDEX OF SHEETS | |
|-----------------|------------------------------|
| SHEET NO. | DESCRIPTION |
| UO-1 | TITLE SHEET |
| UO-2 TO UO-5 | UTILITY BY OTHERS PLAN SHEET |

- UTILITIES BY OTHERS ON PROJECT**
- (1) DUKE POWER COMPANY
 - (2) VERIZON TELECOMMUNICATION COMPANY
 - (3) TIME WARNER CABLE
 - (4) PSNC ENERGY GAS COMPANY
 - (5) TCGAT&T TELEPHONE COMPANY
 - (6) BTMTC TELECOMMUNICATION COMPANY