


See Sheet 1-A For Index of Sheets
See Sheet 1-B For Conventional Symbols

STATE OF NORTH CAROLINA
DIVISION OF HIGHWAYS

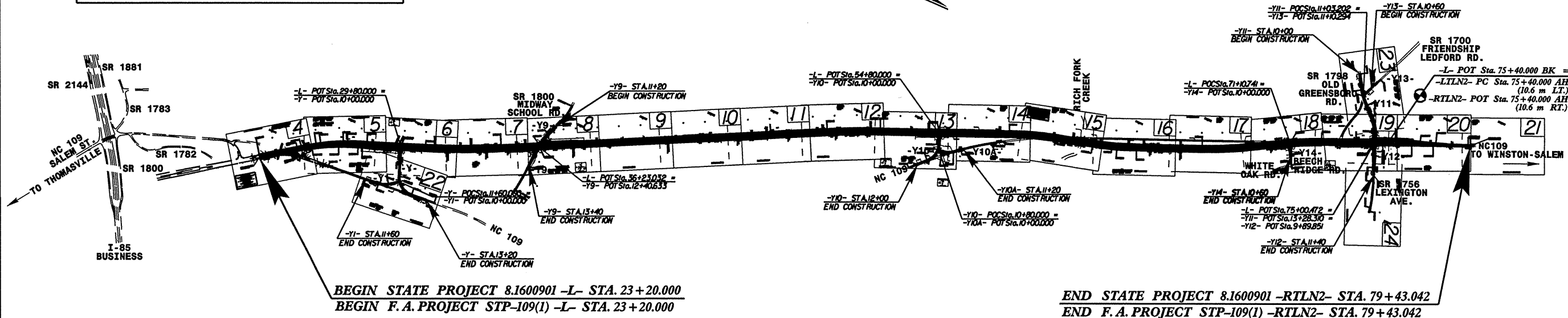
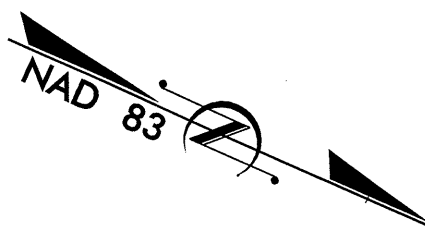
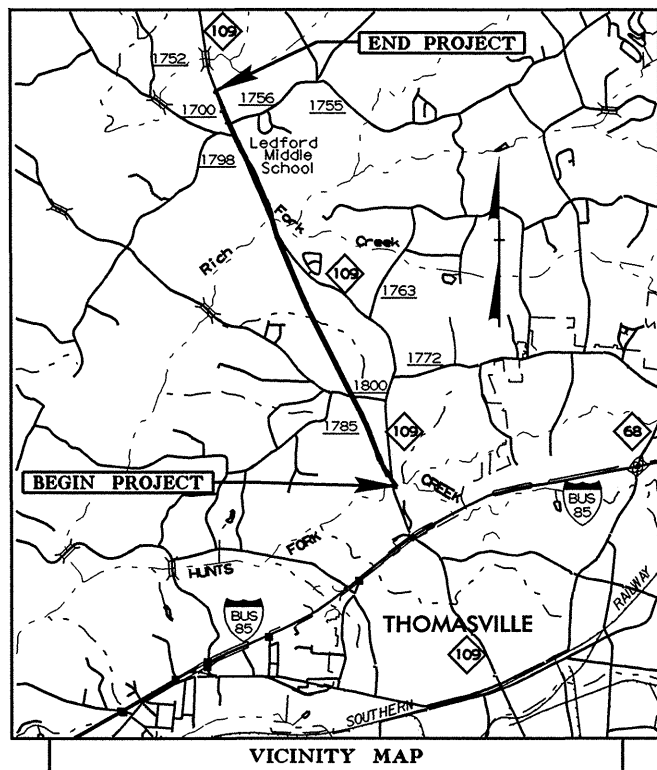
DAVIDSON COUNTY

**LOCATION: NC 109 FROM NORTH OF I-85 BUSINESS TO
NORTH OF SR 1756 (LEXINGTON AVE.) NORTH
OF LEDFORD MIDDLE SCHOOL**
**TYPE OF WORK: GRADING, DRAINAGE, PAVING, GUARDRAIL,
FENCING, AND STRUCTURES**

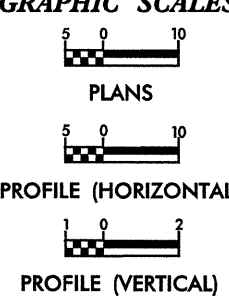
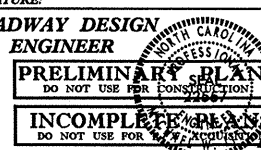
	STATE	STATE PROJECT REFERENCE NO.	SHEET NO.	TOTAL SHEETS
	N.C.	R-2568B	2A	69
ALL DIMENSIONS IN THESE PLANS ARE IN METERS UNLESS OTHERWISE SHOWN	STATE PROJ. NO.	F.A. PROJ. NO.	DESCRIPTION	
	8.1600901	STP-109(1)	P.E.	

R-2568B

PROJECT: 8.1600901



THIS IS A PARTIAL CONTROLLED ACCESS PROJECT WITH ACCESS BEING LIMITED TO POINTS AS SHOWN ON THE PLANS

GRAPHIC SCALES 	DESIGN DATA ADT 1999 = 11,300 ADT 2025 = 24,200 DHV = 10 % D = 60 % T = 11 % * V = 100 km/h * TTST 6% DUAL 5%	PROJECT LENGTH LENGTH ROADWAY F. A. PROJECT STP-109(1) = 5.588 km LENGTH STRUCTURES F. A. PROJECT STP-109(1) = 0.035 km TOTAL LENGTH STATE PROJECT 8.1600901 = 5.623 km	Prepared in the Office of: DIVISION OF HIGHWAYS 1000 Birch Ridge Dr. Raleigh, NC 27610		HYDRAULICS ENGINEER SIGNATURE: _____ P.E. ROADWAY DESIGN ENGINEER  INCOMPLETE PLANS DO NOT USE FOR CONSTRUCTION	DIVISION OF HIGHWAYS STATE OF NORTH CAROLINA STATE DESIGN ENGINEER DEPARTMENT OF TRANSPORTATION FEDERAL HIGHWAY ADMINISTRATION APPROVED DIVISION ADMINISTRATOR DATE
			1995 STANDARD SPECIFICATIONS RIGHT OF WAY DATE: OCTOBER 2001 LETTING DATE: OCTOBER 21, 2003	ROGER D. THOMAS, P.E. PROJECT ENGINEER MICHAEL W. LITTLE, P.E. PROJECT DESIGN ENGINEER		