

SECTION ALONG CONTROL LINE LEFT LANE

SECTION THRU END BENTS AND BENT TAKEN @ RIGHT ANGLES
 UNCLASSIFIED STRUCTURE EXCAVATION

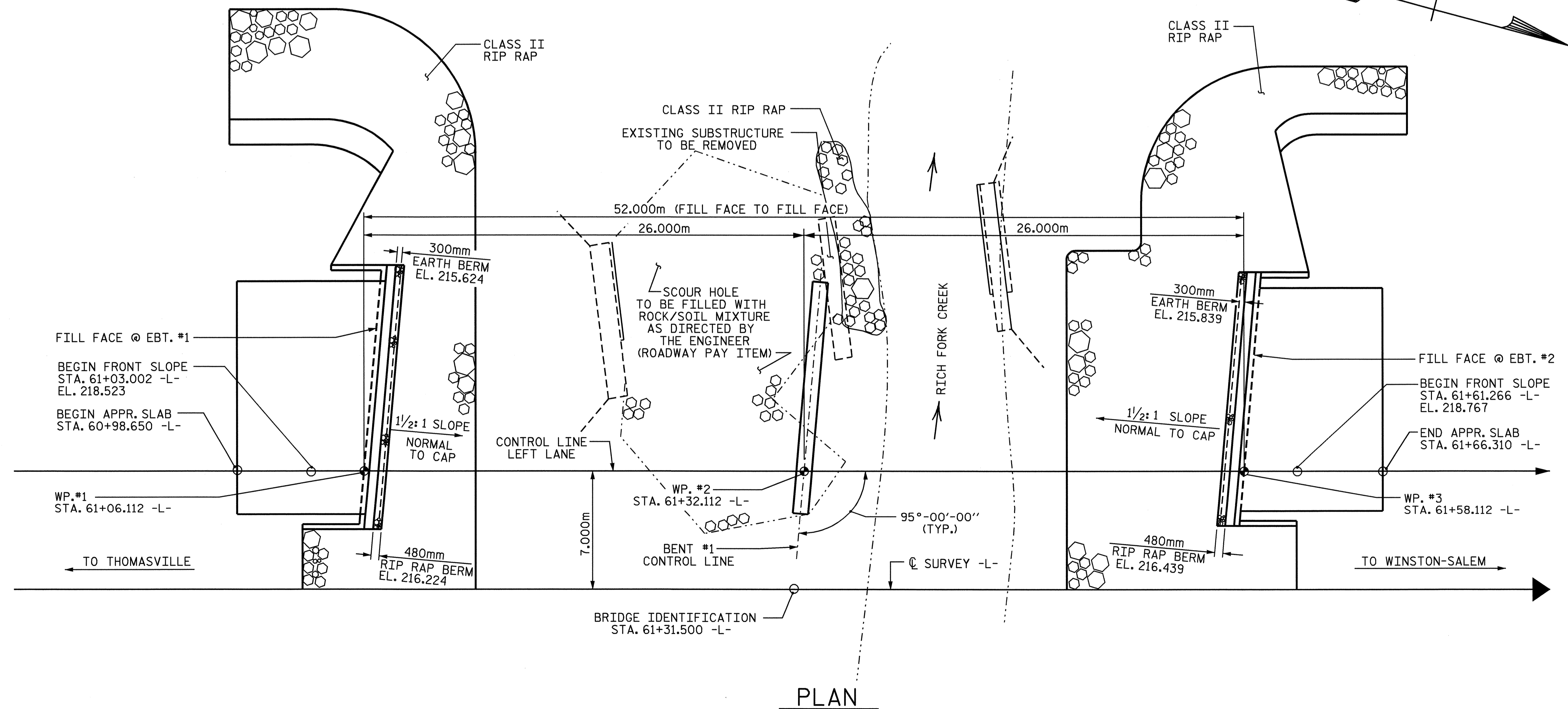
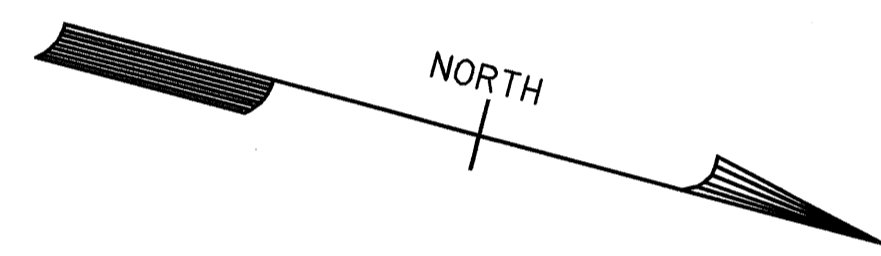
PI = 60+00.000 -L-
 EL. = 218.090
 VC = 200.00m



Quang H. Nguyen 7-14-04

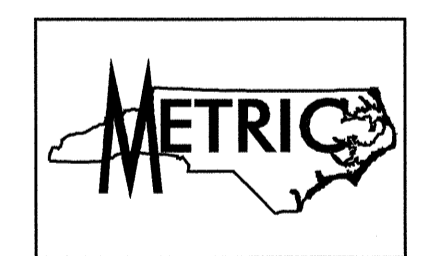


Marshall G. Peck 9-13-04



PLAN

(PILES AND COLUMNS ARE NOT SHOWN IN PLAN VIEW FOR CLARITY)



PROJECT NO. R-2568B
 DAVIDSON COUNTY
 STATION: 61+31.500 -L-

SHEET 1 OF 3 REPLACES BRIDGE NO. 124

STATE OF NORTH CAROLINA
 DEPARTMENT OF TRANSPORTATION
 RALEIGH
 GENERAL DRAWING
 BRIDGE OVER RICH FORK CREEK
 ON NC 109 BETWEEN
 SR 1800 AND SR 1798
 (LEFT LANE)

DRAWN BY: QT NGUYEN DATE: 3-04
 CHECKED BY: MG CHEEK DATE: 5-04

| REVISIONS | | | | | | SHEET NO. |
|-----------|-----|-------|-----|-----|-------|--------------|
| NO. | BY: | DATE: | NO. | BY: | DATE: | S-1 |
| 1 | | | 3 | | | TOTAL SHEETS |
| 2 | | | 4 | | | 64 |

STR. #1