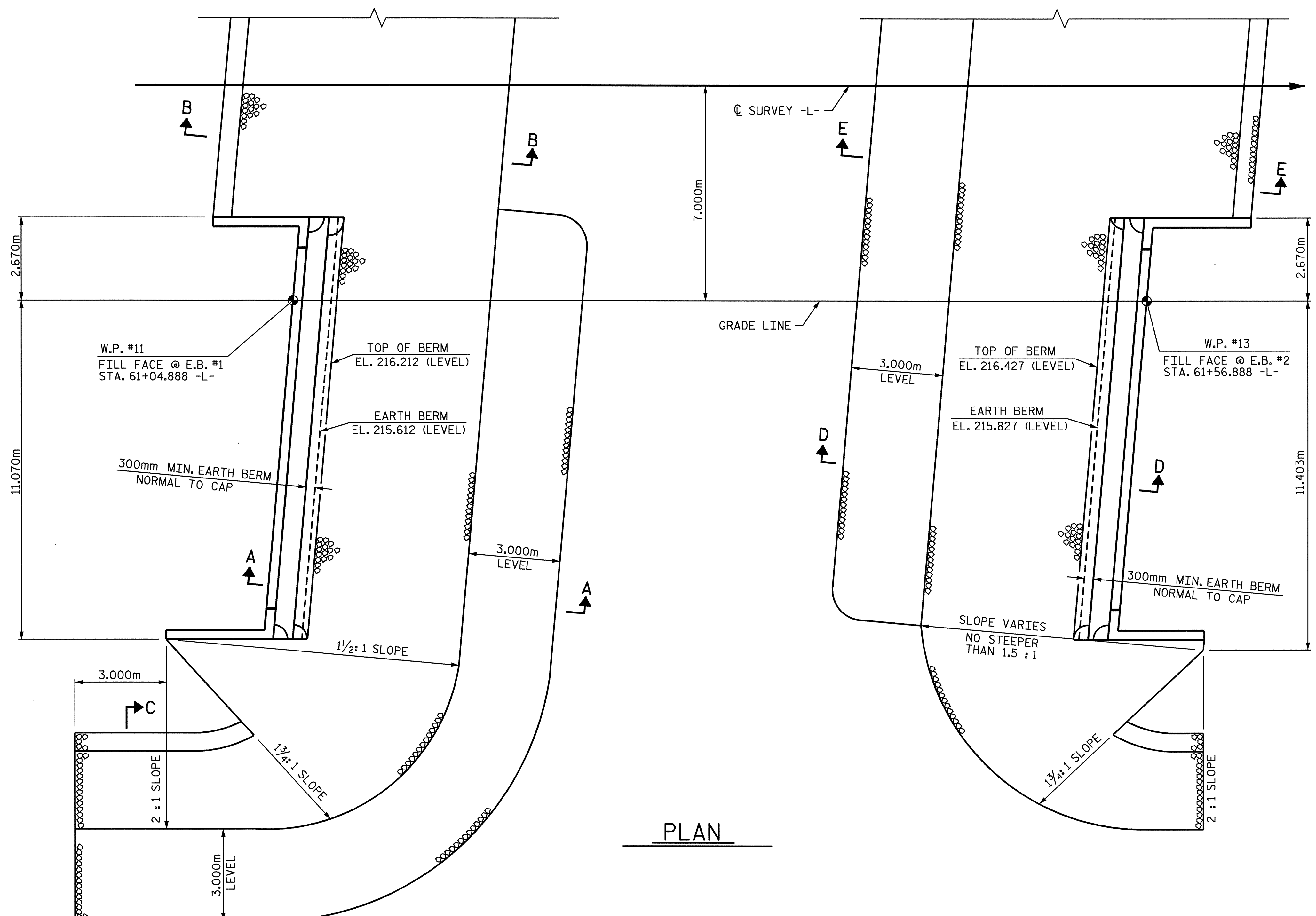
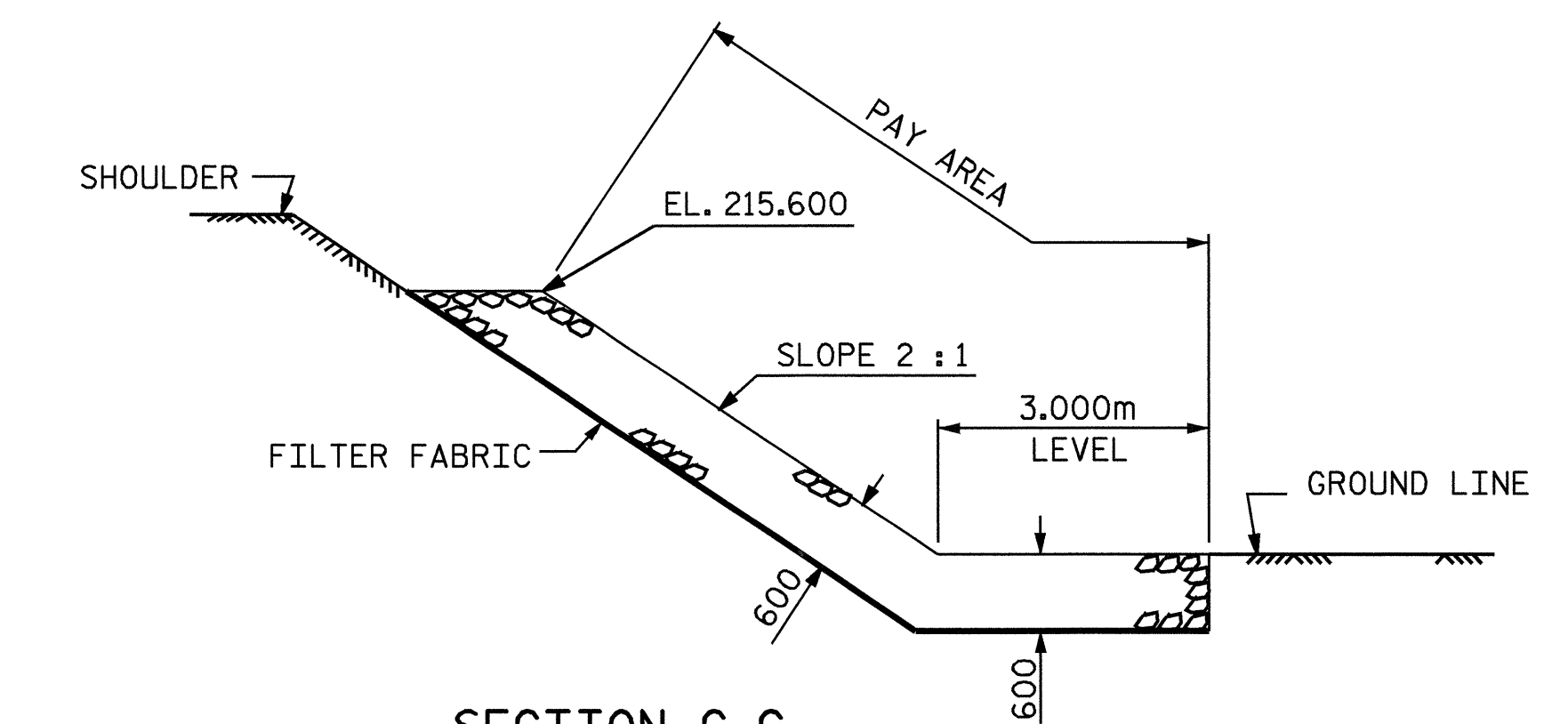


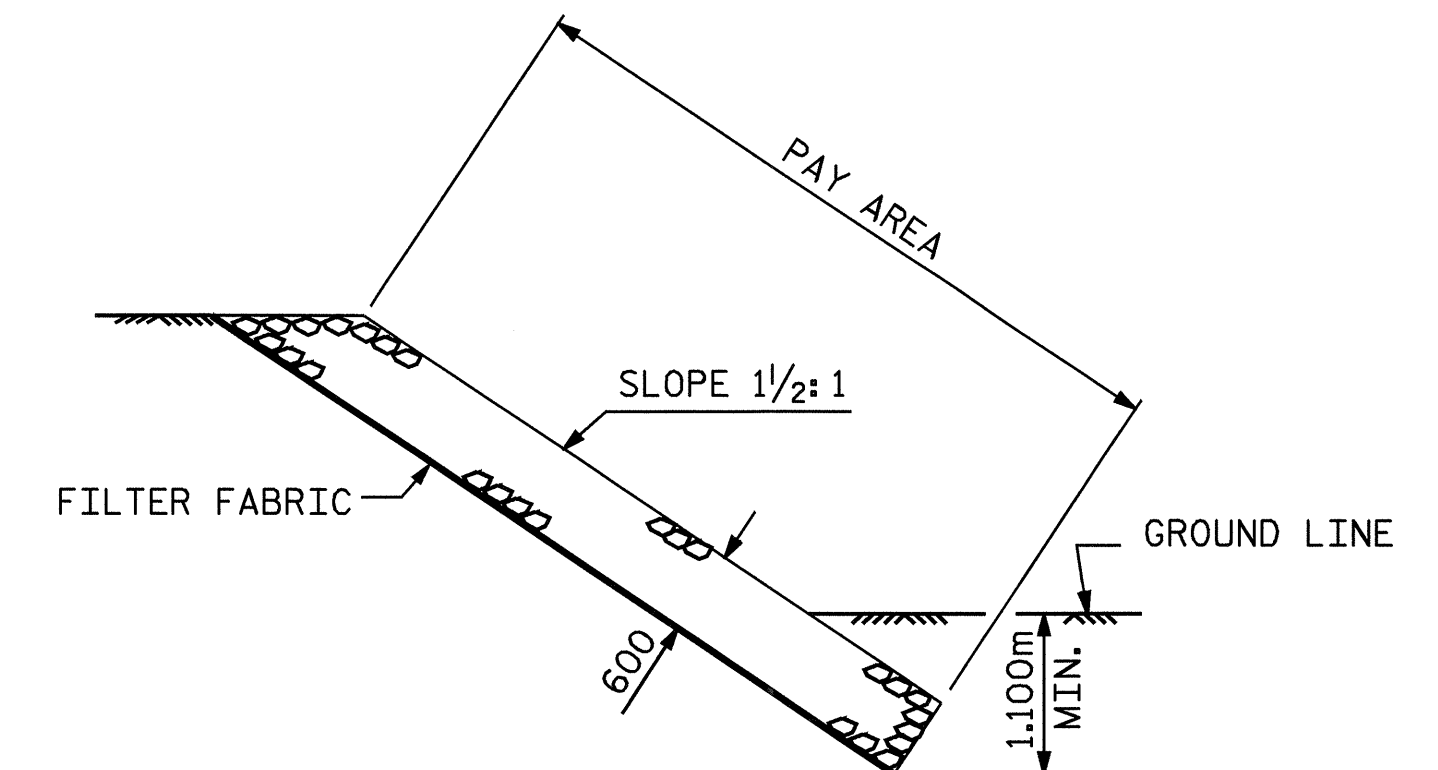
NOTES :  
FOR BERM WIDTH DIMENSIONS, SEE GENERAL DRAWING.



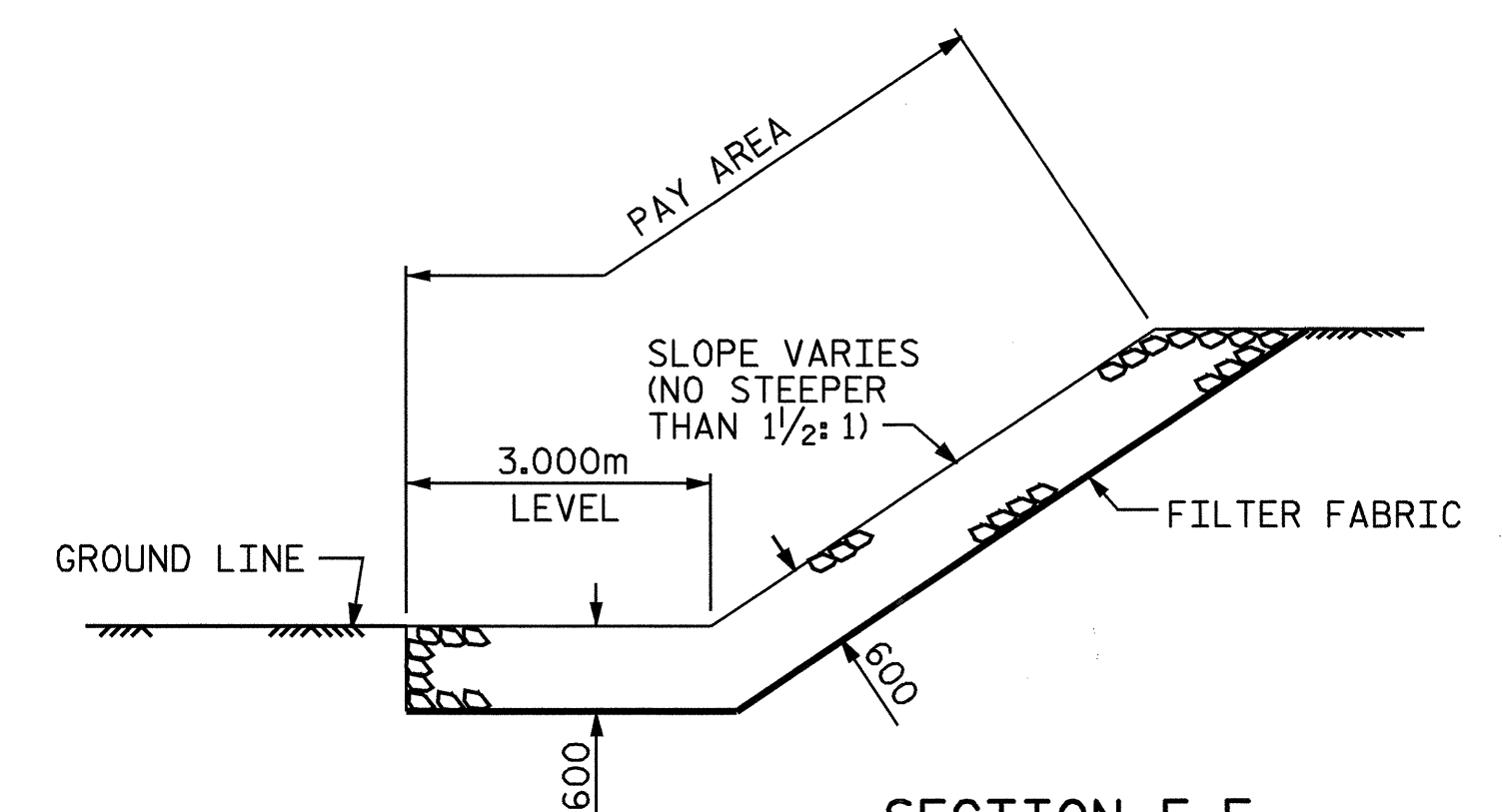
PLAN



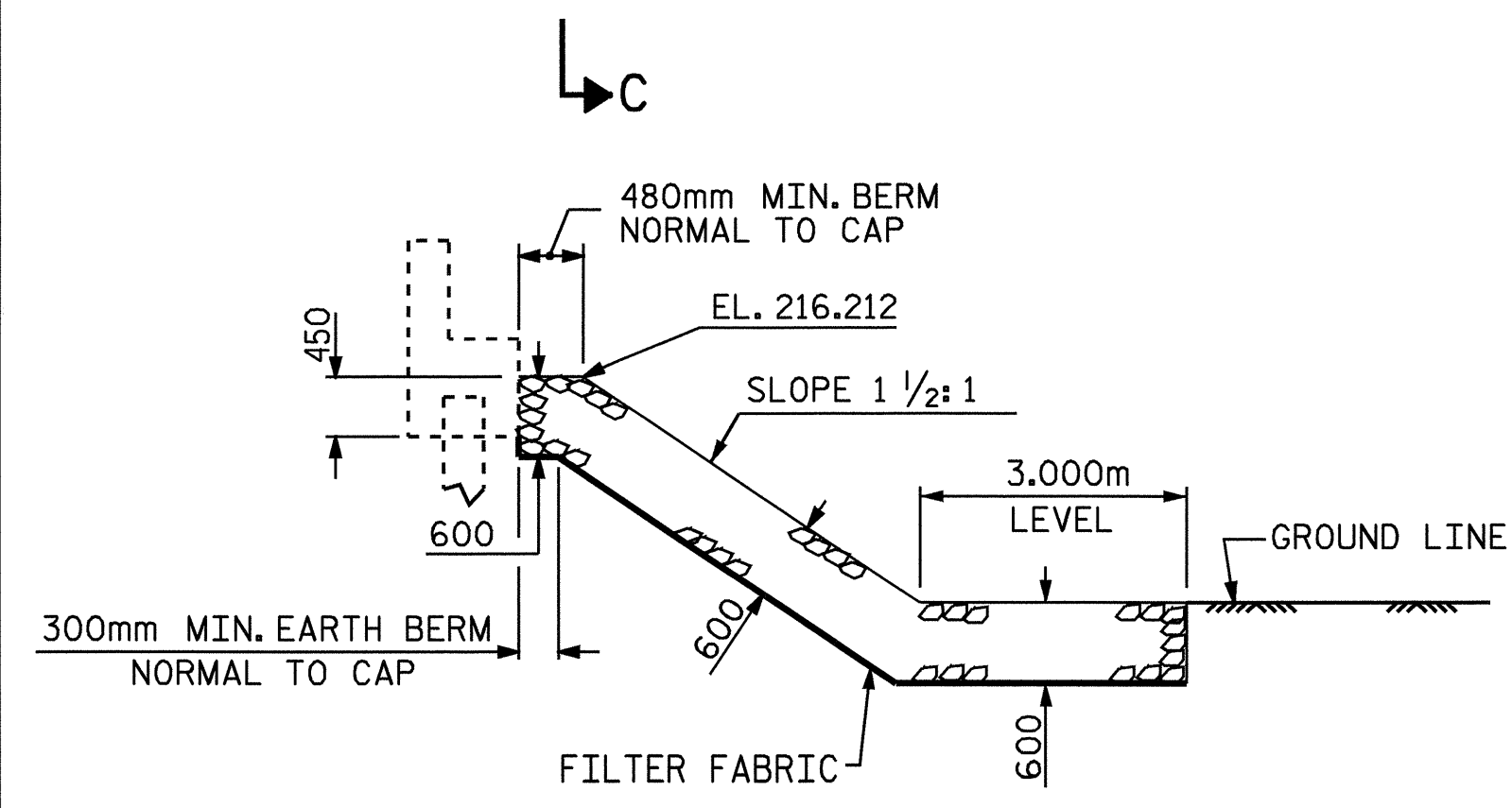
SECTION C-C



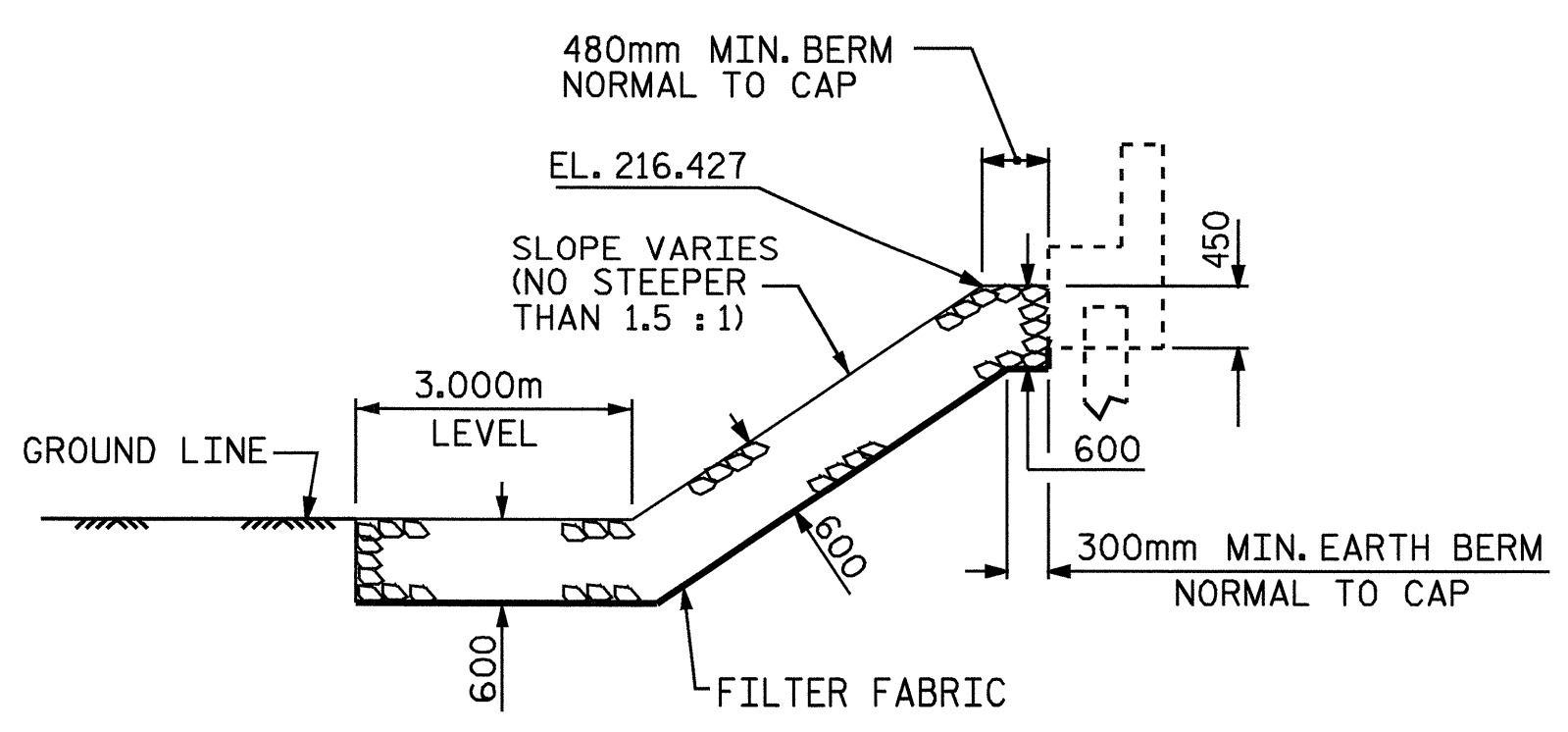
SECTION B-B



SECTION E-E



SECTION A-A




SECTION D-D

ESTIMATED QUANTITIES		
BRIDGE @ STA. 61+31.500 -L- (RIGHT LANE)	PLAIN RIP RAP CLASS II	FILTER FABRIC FOR DRAINAGE
	METRIC TONS	SQUARE METERS
END BENT 1	265	271
END BENT 2	228	233

PROJECT NO. R-2568B  
DAVIDSON COUNTY  
STATION: 61+31.500-L-

STATE OF NORTH CAROLINA  
DEPARTMENT OF TRANSPORTATION  
RALEIGH  
**— RIP RAP DETAILS —**  
(RIGHT LANE)



REVISIONS						SHEET NO. S-57
NO.	BY:	DATE:	NO.	BY:	DATE:	
1			3			TOTAL SHEETS 64
2			4			

DRAWN BY : D. HODGE DATE : 8/04  
CHECKED BY : J. HARRIS DATE : 8/04

08-SEP-2004 14:45  
w:\sdquady\r2568b\dhodge\r2568b01rr.dgn  
dahodge