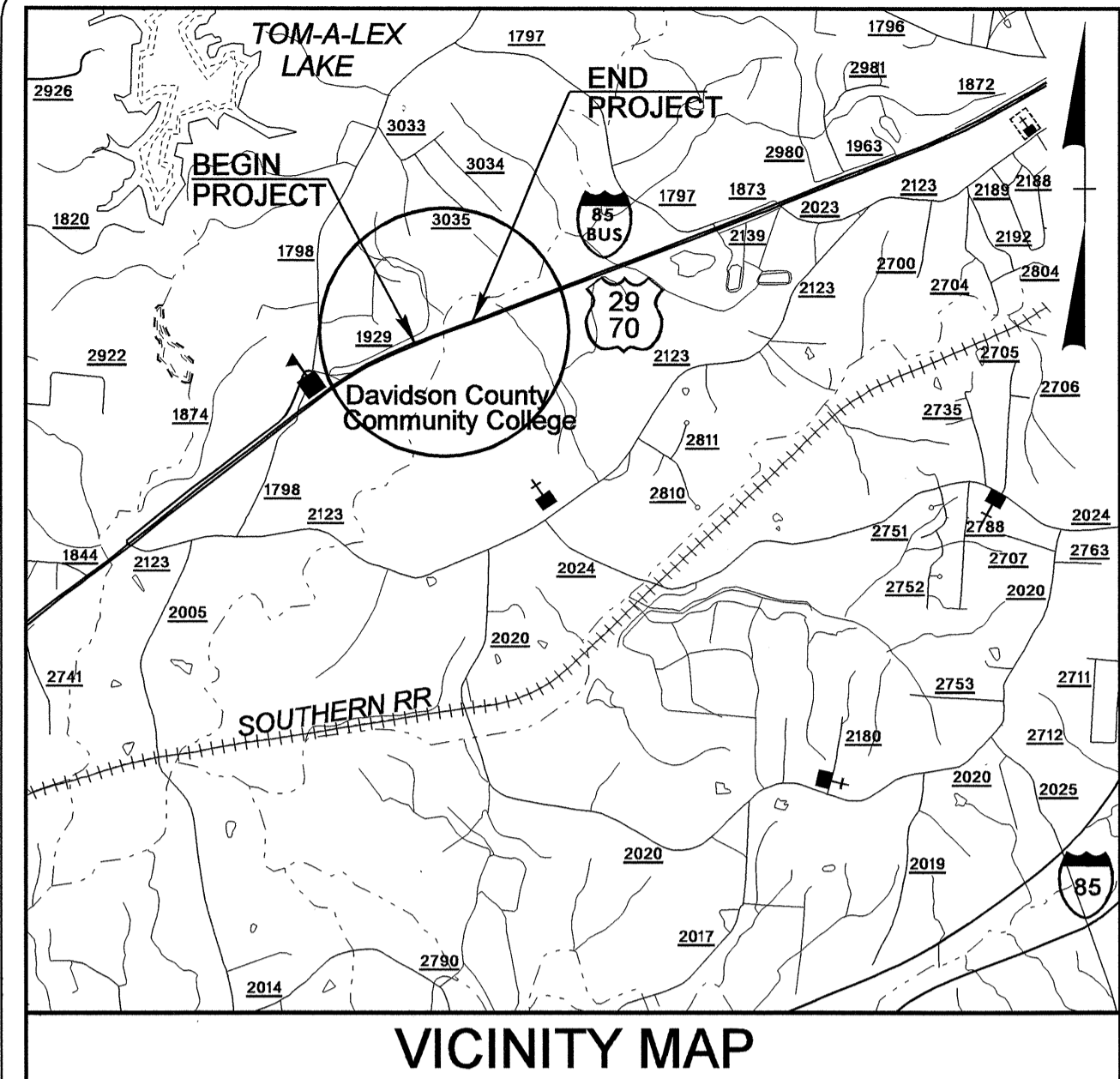


09/08/99

CONTRACT: C201071 TIP PROJECT: B-4096



VICINITY MAP

See Sheet 1-A For Index of Sheets


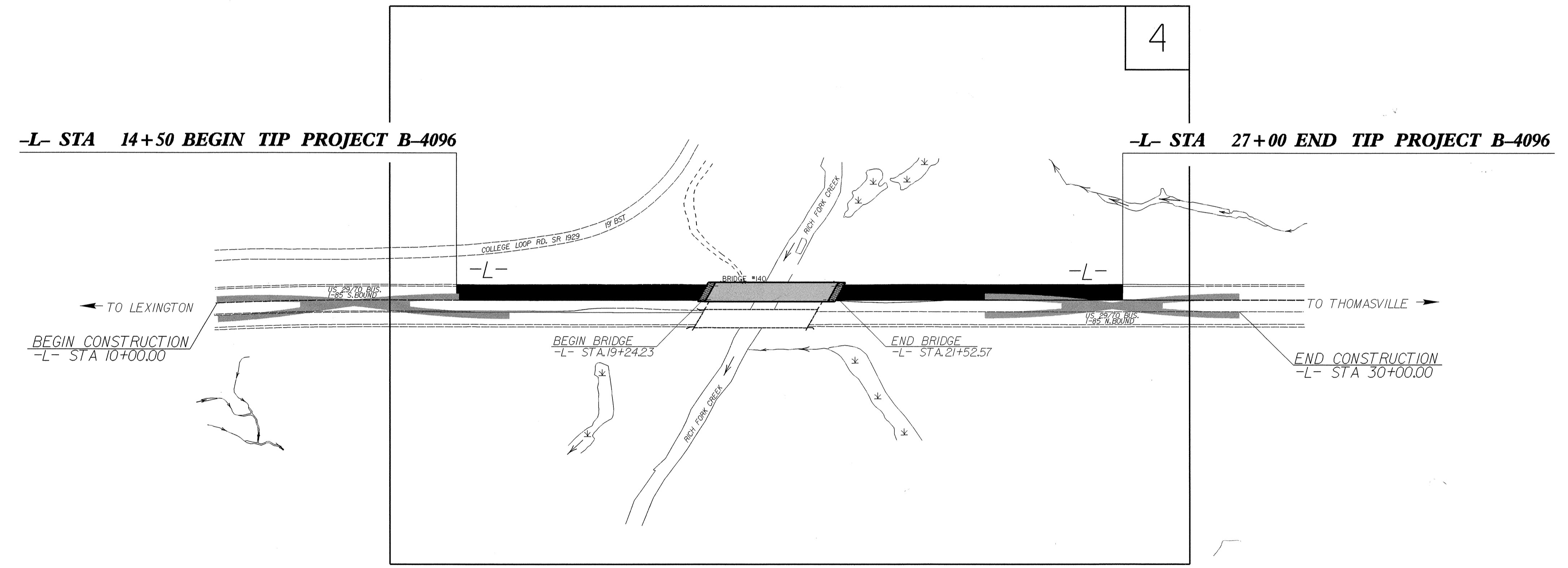
STATE OF NORTH CAROLINA
DIVISION OF HIGHWAYS

DAVIDSON COUNTY

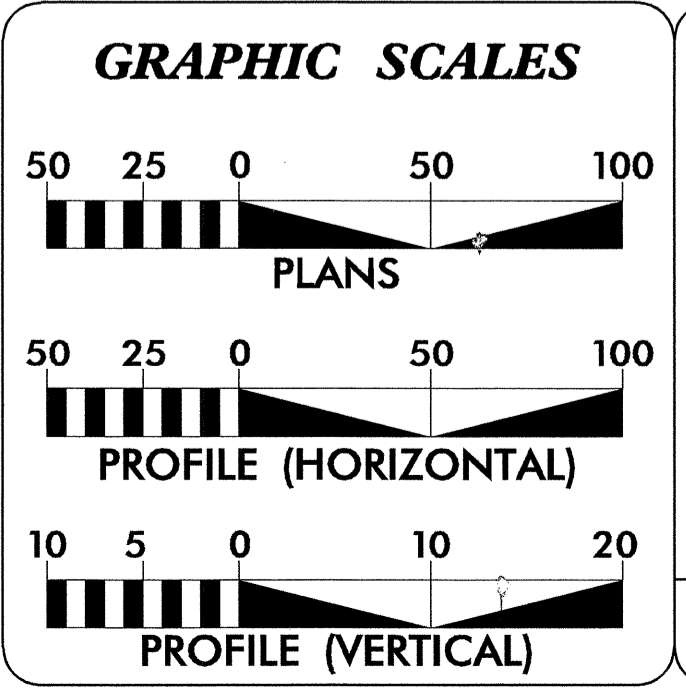
**LOCATION: BRIDGE 140 OVER RICH FORK CREEK ON
US 29-70/I-85 BUSINESS**

TYPE OF WORK: GRADING, DRAINAGE, PAVING AND STRUCTURE

STATE	STATE PROJECT REFERENCE NO.	SHEET NO.	TOTAL SHEETS
N.C.	B-4096	1	
STATE PROJ. NO.	F.A. PROJ. NO.	DESCRIPTION	
33454.1.1	BRSTP-29(20)	PE	
33454.3.1	BRSTP-29(20)	RW, UTIL.	
33454.2.2	BRSTP-29(37)	CONST.	



THIS IS A CONTROLLED ACCESS PROJECT WITH ACCESS BEING LIMITED TO INTERCHANGES.



DESIGN DATA

ADT 2004 =	23,600
ADT 2025 =	37,500
DHV =	10 %
D =	60 %
T =	16 % *
V =	60 MPH
* TTST 10%	DUALS 6 %

FUNCTIONAL CLASSIFICATION
RURAL MINOR ARTERIAL

PROJECT LENGTH

LENGTH OF ROADWAY TIP PROJECT B-4096	= 0.194 MILES
LENGTH OF STRUCTURE TIP PROJECT B-4096	= 0.043 MILES
TOTAL LENGTH OF TIP PROJECT B-4096	= 0.237 MILES

Prepared in the Office of:
DIVISION OF HIGHWAYS
1000 Birch Ridge Dr., NC, 27610

2002 STANDARD SPECIFICATIONS

RIGHT OF WAY DATE:
NOVEMBER 24, 2003

LETTING DATE:
NOVEMBER 16, 2004

G. E. BREW, PE
PROJECT ENGINEER

I. T. YOUNIS
PROJECT DESIGN ENGINEER

HYDRAULICS ENGINEER

WILLIAM H. ELUM
SEAL 19721
ENGINEER

PROFESSIONAL ENGINEER

W. H. ELUM
SEAL 18903
ENGINEER

DIVISION OF HIGHWAYS
STATE OF NORTH CAROLINA

ant miller
P.E.

STATE DESIGN ENGINEER

DEPARTMENT OF TRANSPORTATION
FEDERAL HIGHWAY ADMINISTRATION

APPROVED
DIVISION ADMINISTRATOR

DATE

08-AUG-2004 09:04
08 PLO N2470-16-04
JB Thompson AIT 10/13/07