
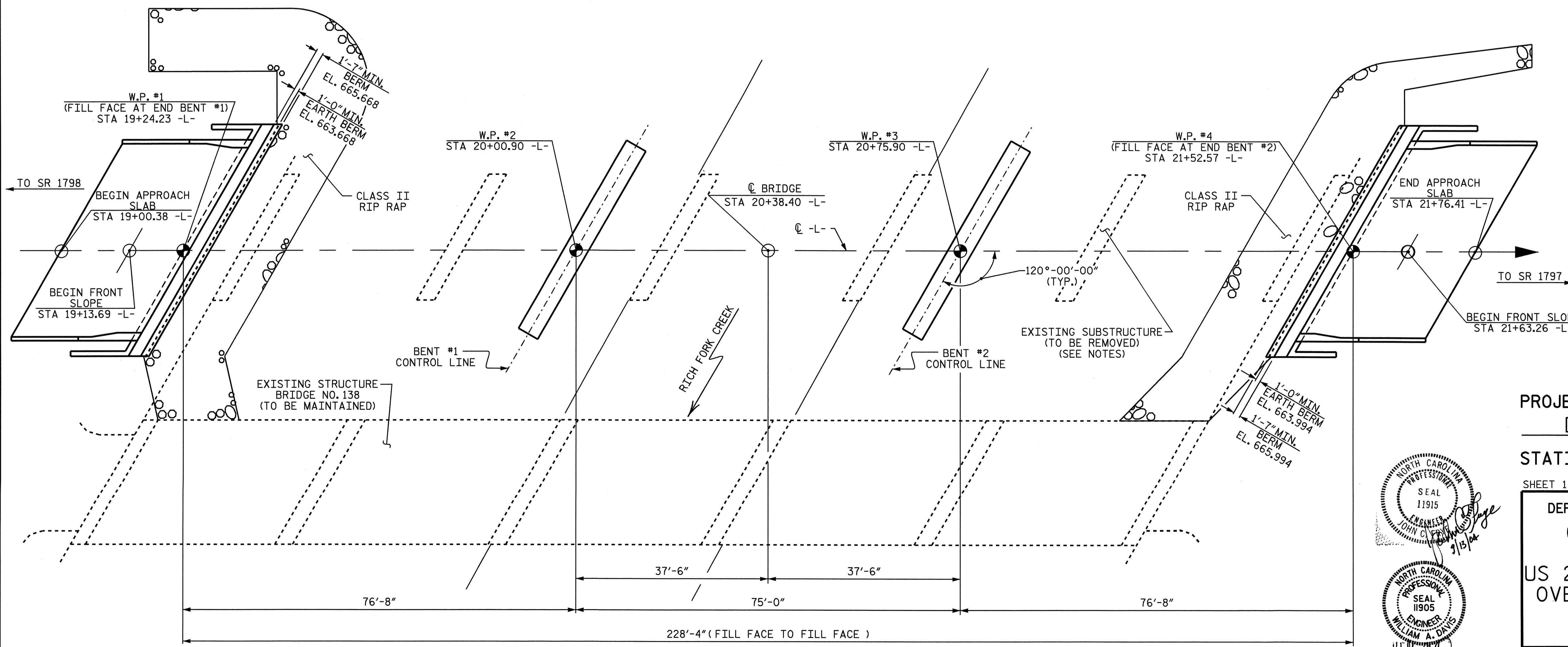



SECTION ALONG C -L-
 (SECTIONS AT END BENTS & BENTS ARE TAKEN AT RIGHT ANGLES)



DRAWN BY : J. G. KHARVA DATE : 04-21-04
 CHECKED BY : J. D. HAWK DATE : 5-26-04

PLAN
 (PILES NOT SHOWN IN PLAN FOR CLARITY)



PROJECT NO. B-4096
DAVIDSON COUNTY
 STATION: 20+38.40 -L-

SHEET 1 OF 3 REPLACES BRIDGE NO. 140

STATE OF NORTH CAROLINA
 DEPARTMENT OF TRANSPORTATION
 RALEIGH
**GENERAL DRAWING
 FOR BRIDGE ON
 US 29-70/I-85 BUSINESS
 OVER RICH FORK CREEK
 BETWEEN SR 1798
 AND SR 1797**

REVISIONS					SHEET NO.
NO.	BY:	DATE:	NO.	DATE:	
1			3		5-1
2			4		TOTAL SHEETS 33