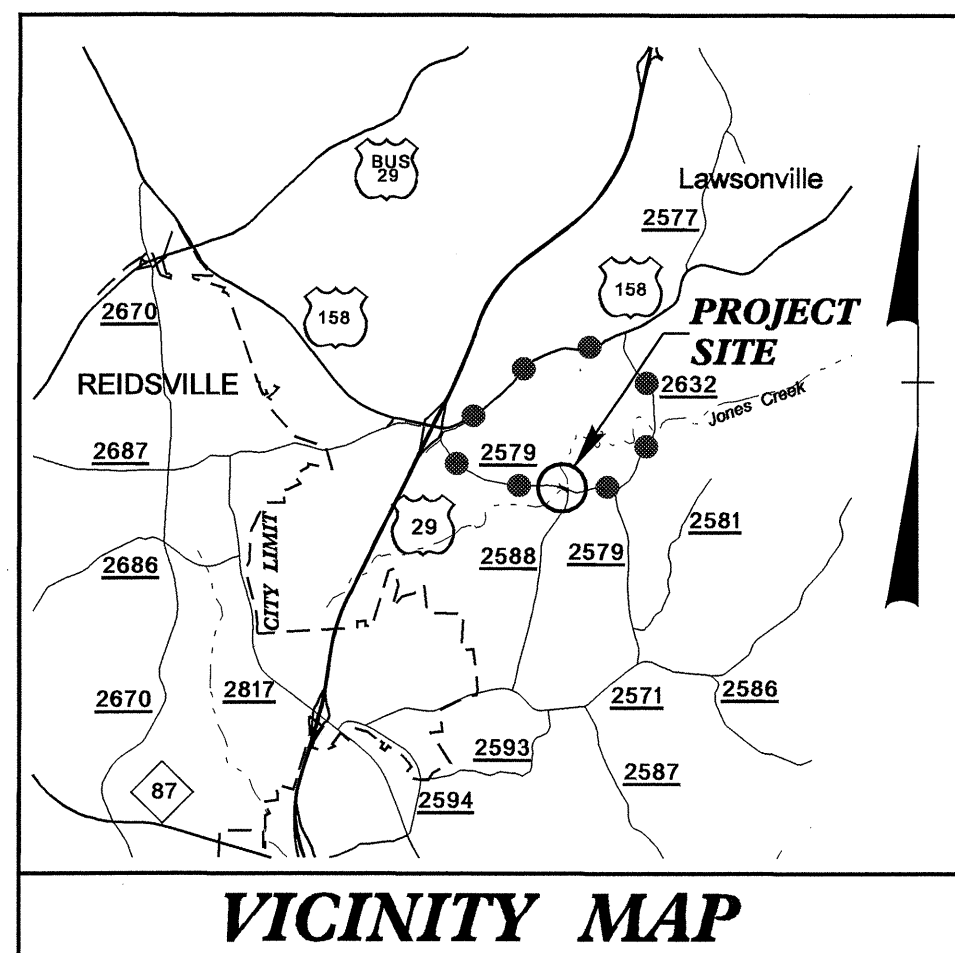


CONTRACT: C201004 TIP PROJECT: B-3696

See Sheet 1-A For Index of Sheets
 See Sheet 1-B For Conventional Symbols
 See Sheet 1-C For Survey Control Sheet



VICINITY MAP

●—● OFFSITE DETOUR

STATE OF NORTH CAROLINA
 DIVISION OF HIGHWAYS

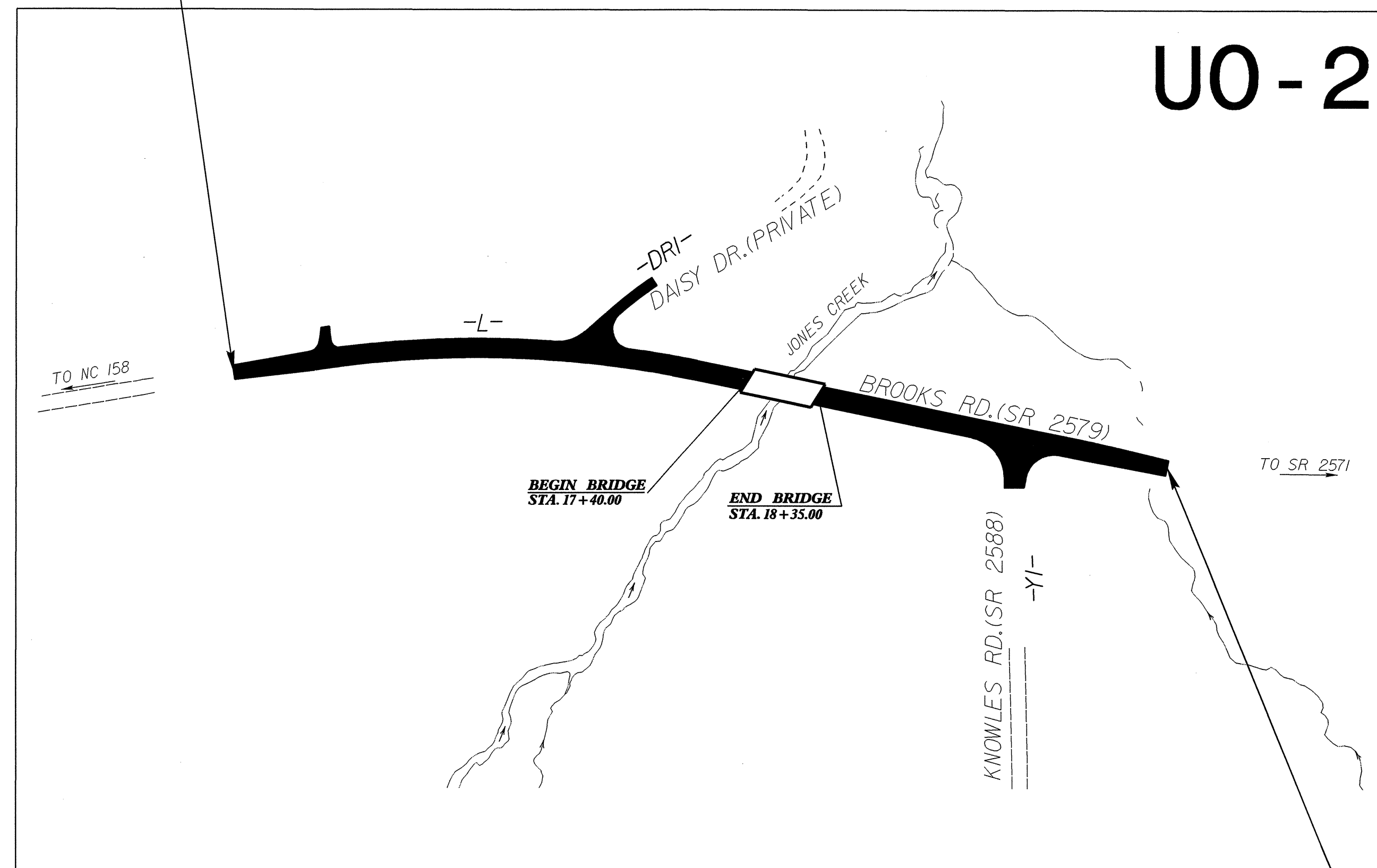
**UTILITIES BY OTHERS PLANS
 ROCKINGHAM COUNTY**

**LOCATION: BRIDGE NO. 84 OVER JONES CREEK
 ON SR 2579 (BROOKS ROAD)**


TYPE OF WORK: UTILITIES

T.I.P. NO.	SHEET NO.
B - 3696	UO-1

STA. 11+00.00 -L- BEGIN TIP PROJECT B-3696




STA. 22+75.00 -L- END TIP PROJECT B-3696



INDEX OF SHEETS	
<u>SHEET NO.</u>	<u>DESCRIPTION</u>
UO-1	TITLE SHEET
UO-2	UTILITIES BY OTHERS PLAN SHEET

UTILITY OWNERS ON PROJECT
(1) DUKE ENERGY (DISTRIBUTION)
(2) BELL SOUTH TELEPHONE



PREPARED IN THE OFFICE OF:
DIVISION OF HIGHWAYS
PROJECT SERVICES
UTILITY SECTION

1591 MAIL SERVICES CENTER
 RALEIGH NC 27699-1591
 PHONE (919) 250-4128
 FAX (919) 250-4119

Roger Worthington, P.E. UTILITIES SECTION ENGINEER
Steve McKee, P.E. UTILITIES SQUAD LEADER PROJECT ENGINEER
John Hinton, P.E. UTILITIES PROJECT DESIGNER