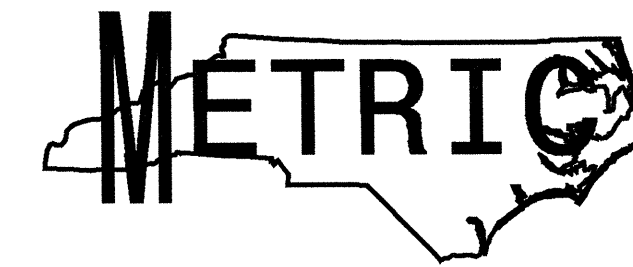
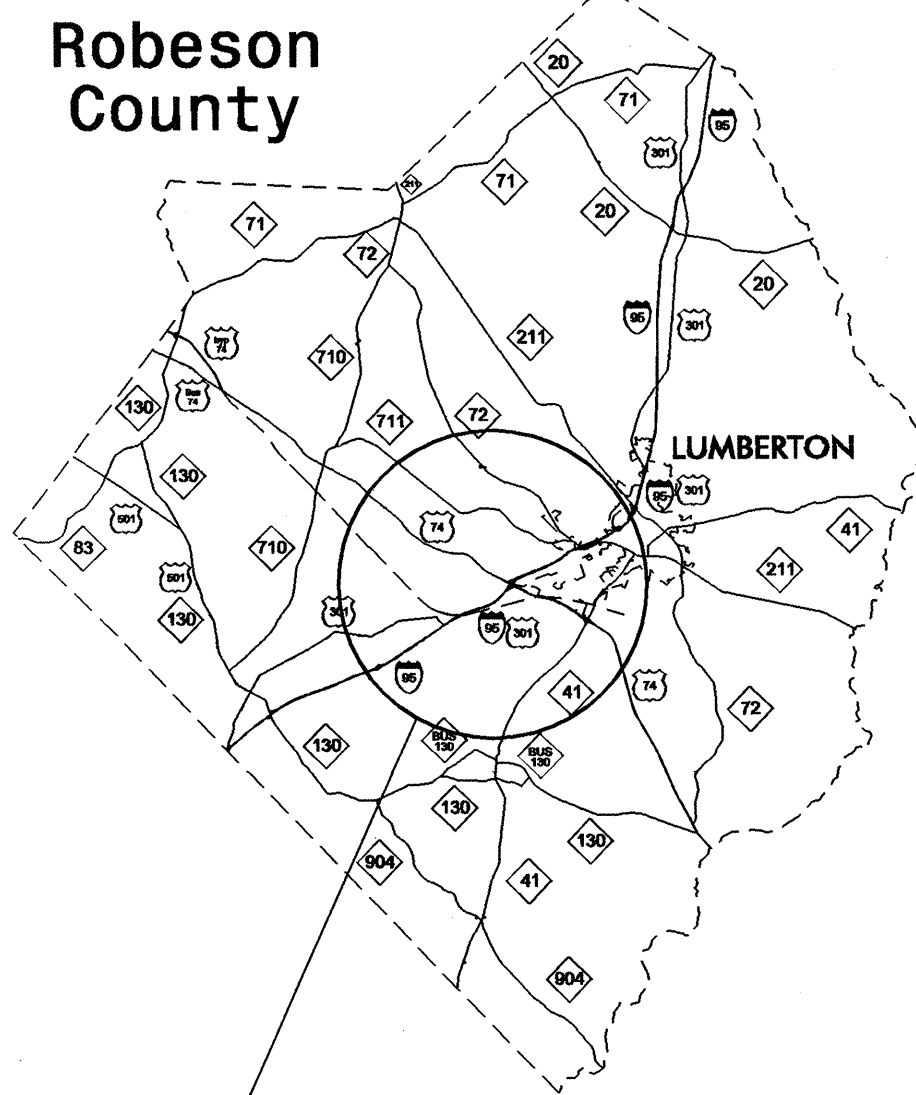


CONTRACT: 34336.3.4 **TIP PROJECT: R-0513BB & C**

**STATE OF NORTH CAROLINA
DEPARTMENT OF TRANSPORTATION**

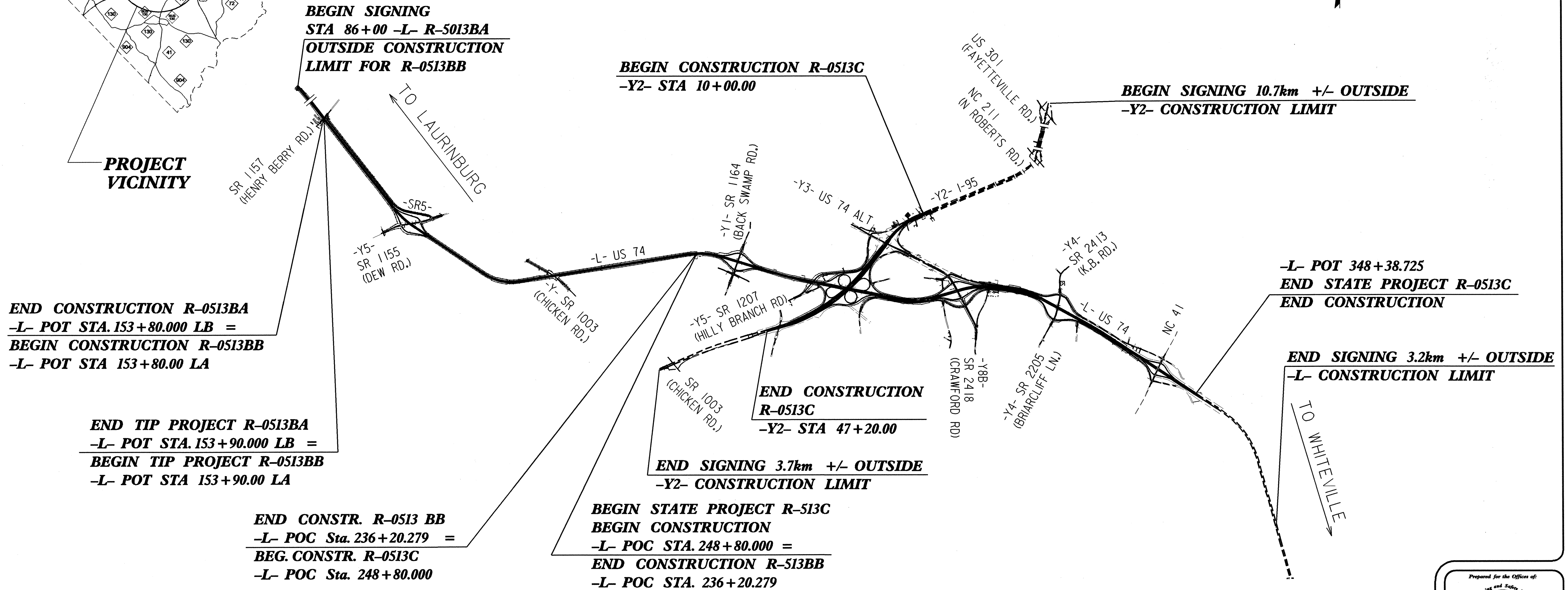


STATE	PROJECT NO.	NO.	TOTAL SHEETS
N.C.	R-0513BB & C	1	
STATE PROJ. NO.	F.A. PROJ. NO.	DESCRIPTION	
-	-	-	



**SIGNING PLANS
ROBESON COUNTY**

LOCATION: FUTURE I-74/US 74 FROM SR 1157 TO EAST OF NC 41



INDEX OF SHEETS

SHEET NO.	DESCRIPTION
1	TITLE SHEET
2	SUMMARY OF QUANTITIES
3	NOTES
4-15	OVERHEAD SIGN ASSEMBLY SHEETS
16A-16D	DYNAMIC MESSAGE SIGN ASSEMBLY SHEETS
17A-17B	LIGHTING INFORMATION
18-20	SUPPORT INFORMATION
21-23	E SHEETS
24-25B	F SHEETS AND MILEMARKERS
26-89	SIGN ROADWAY SHEETS

2002 ROADWAY STANDARD DRAWINGS AND STANDARD SPECIFICATIONS

THE FOLLOWING ROADWAY STANDARDS AS APPEAR IN "ROADWAY STANDARD DRAWINGS" - DATED JANUARY 2002 ARE APPLICABLE TO THIS PROJECT AND BY REFERENCE HEREBY ARE CONSIDERED PART OF THESE PLANS:

STD. NO.	DESCRIPTION
901.10	TYPE 'A' SIGNS
901.20	TYPE 'B' SIGNS
901.50	ARROWS AND SHIELDS
901.70	SIGN STRINGERS AND SUPPORT SPACING
903.10	GROUND MOUNTED SIGN SUPPORTS
904.10	ORIENTATION OF GROUND MOUNTED SIGNS
904.20	SECONDARY SIGN MOUNTING
904.40	MILEPOST AND PLACEMENT
904.50	MOUNTING OF TYPE 'D', 'E' AND 'F' SIGNS ON 'U' CHANNEL POSTS

LETTING DATE:

OCTOBER 19, 2004

DEPARTMENT OF TRANSPORTATION
FEDERAL HIGHWAY ADMINISTRATION

APPROVED
DIVISION ADMINISTRATOR DATE

PROJECT LENGTH:

PROJECT LENGTH = 18.189 km
TOTAL LENGTH = 18.189 km

DIVISION OF HIGHWAYS
STATE OF NORTH CAROLINA

STATE DESIGN ENGINEER DATE


PLANS PREPARED BY

PBSJ 1616 E. Millbrook Road, Suite 310
Raleigh, North Carolina 27609
Phone: (919) 876-6888

J.T. BROOKS, P.E. - PROJECT MANAGER
L.M. MOON, P.E. - PROJECT ENGINEER

NCDOT CONTACTS:
TRAFFIC ENGINEERING AND SAFETY SYSTEMS BRANCH

A.I. ALQUDWAH, P.E. - SIGNING PROJECT ENGINEER
K. JORDAN - SIGNING PROJECT DESIGN ENGINEER



03-JUN-2004 15:34
C:\P\04\4802\19_50_05\190513C\190513C.dwg
190513C.dwg