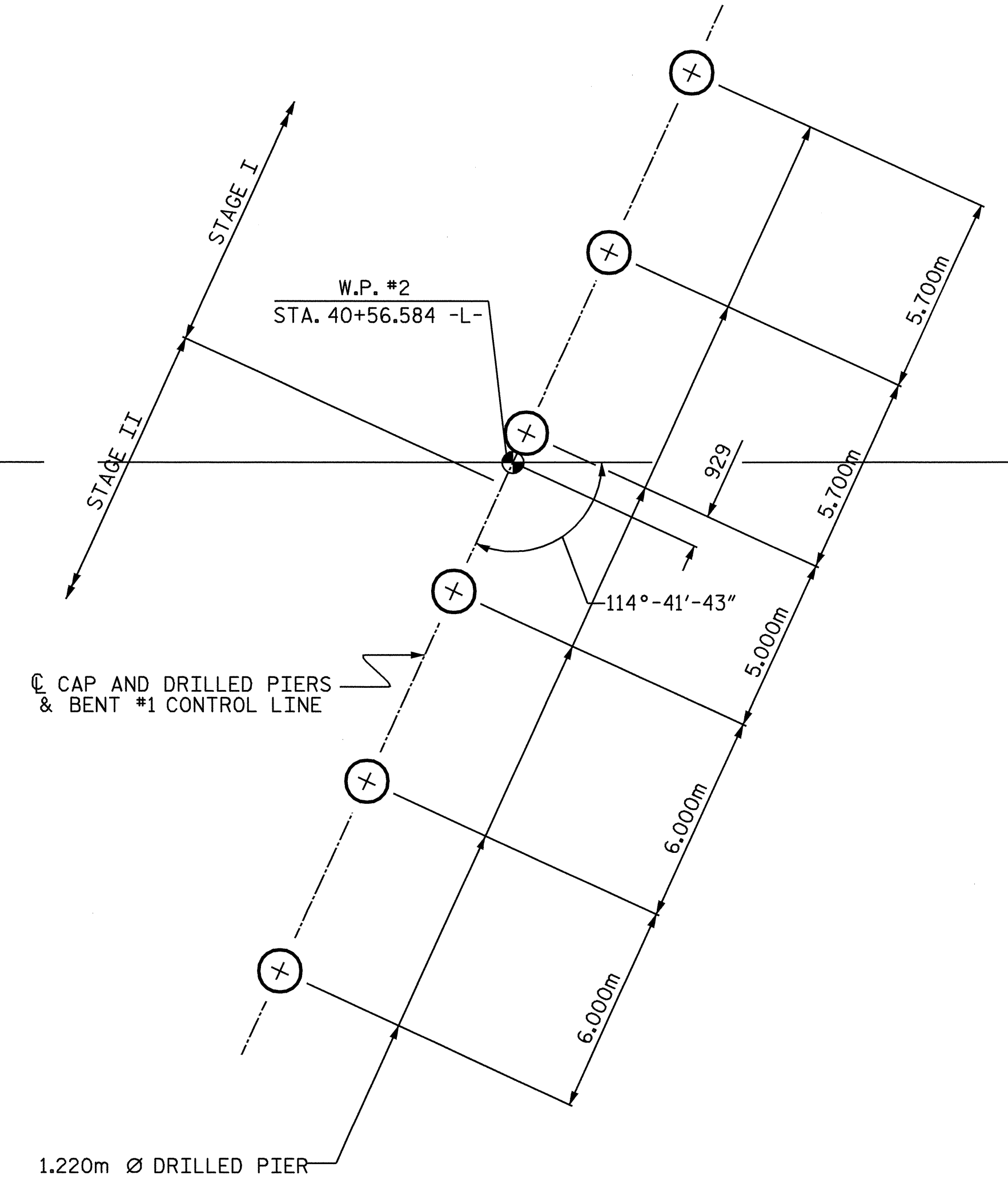
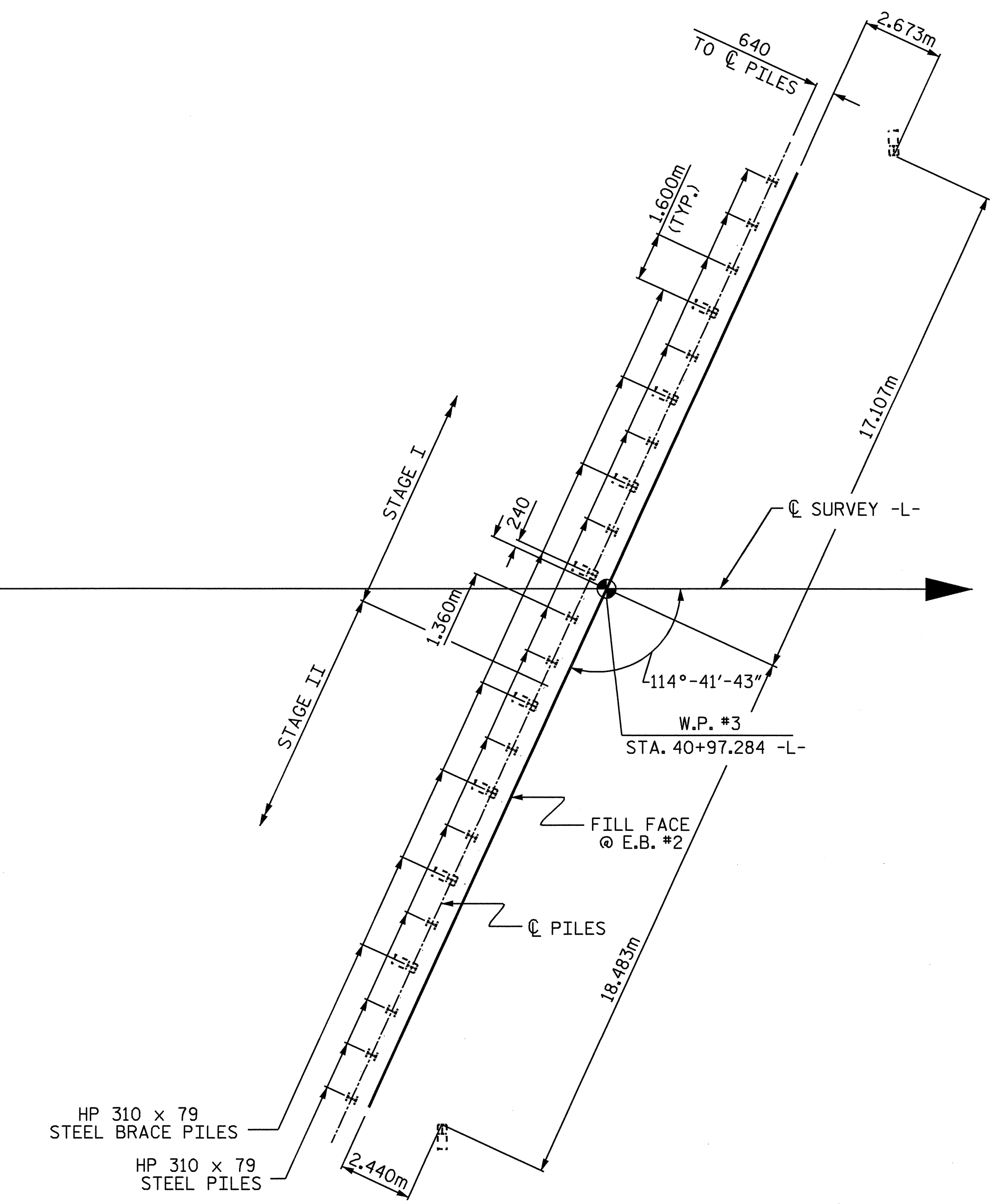


END BENT #1



BENT #1



END BENT #2


FOUNDATION LAYOUT

DIMENSIONS LOCATING PILES ARE SHOWN TO THE PILE CENTERLINE.
BRACE PILES AT THE END BENTS AND WINGS ARE BATTERED 250:1000.

PROJECT NO. U-2717
GUILFORD COUNTY
 STATION: 40+56.584 -L-

SHEET 2 OF 3

STATE OF NORTH CAROLINA
 DEPARTMENT OF TRANSPORTATION
 RALEIGH
 GENERAL DRAWING
 FOUNDATION LAYOUT



REVISIONS					SHEET NO.
NO.	BY:	DATE:	NO.	BY:	DATE:
1			3		
2			4		

DRAWN BY : J.B. WILSON DATE : 8/04
 CHECKED BY : B.D. KLAPPENBACH DATE : 8/04

03-SEP-2004 12:58
 w:\squad\U2717\jwilson\Microstation\U-2717_sd_FL_01.dgn
 bklappenbach