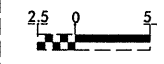
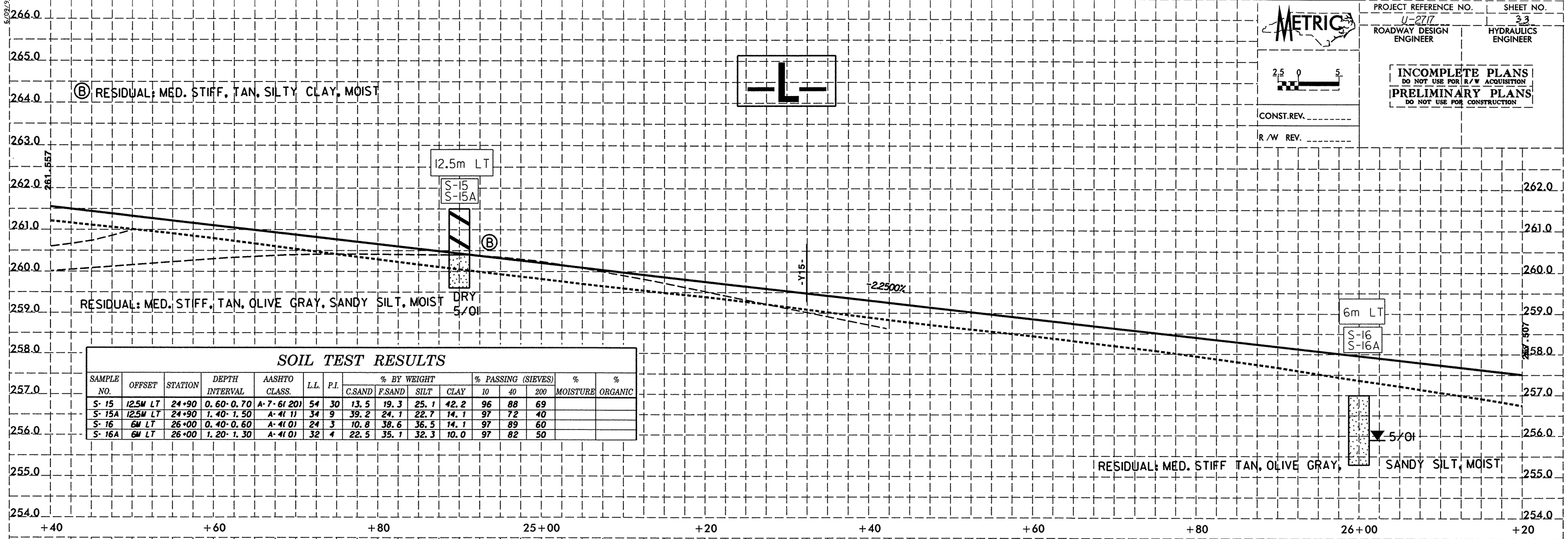




INCOMPLETE PLANS
 DO NOT USE FOR R/W ACQUISITION
 PRELIMINARY PLANS
 DO NOT USE FOR CONSTRUCTION

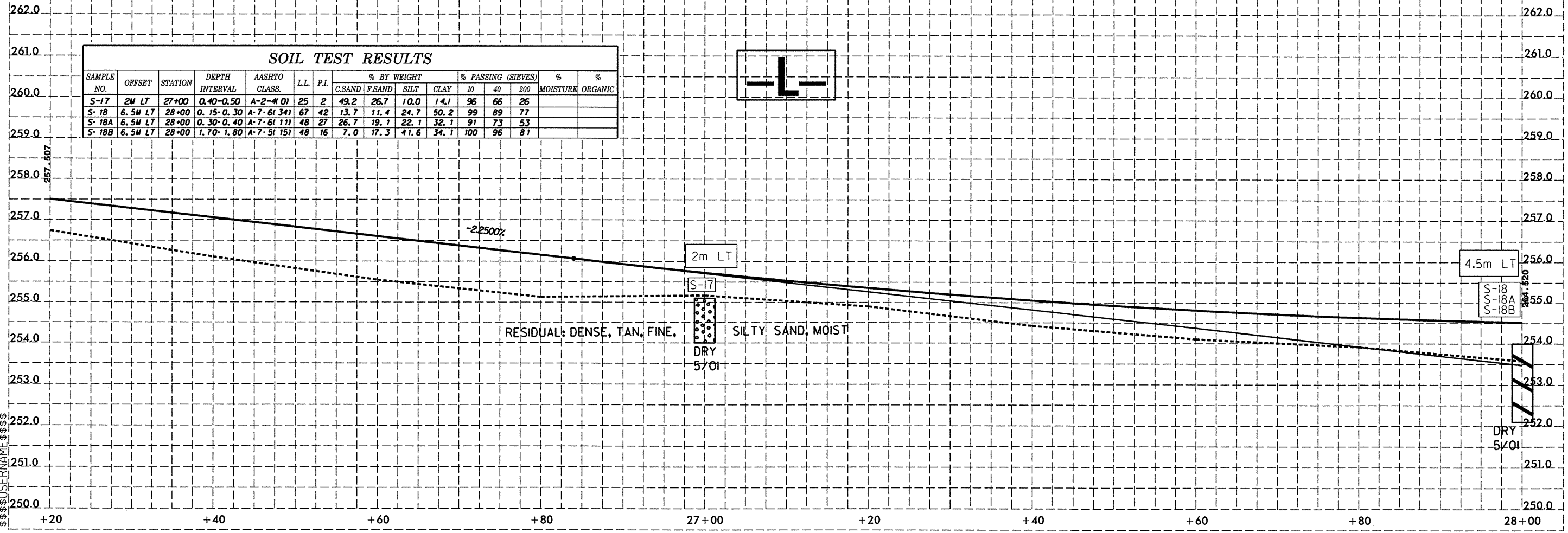


CONST. REV. _____
 R/W REV. _____



SOIL TEST RESULTS

| SAMPLE NO. | OFFSET | STATION | DEPTH INTERVAL | AASHTO CLASS. | LL | P.I. | % BY WEIGHT | | | | % PASSING (SIEVES) | | | % MOISTURE | % ORGANIC |
|------------|----------|---------|----------------|---------------|----|------|-------------|--------|------|------|--------------------|----|-----|------------|-----------|
| | | | | | | | C.SAND | F.SAND | SILT | CLAY | 10 | 40 | 200 | | |
| S-15 | 12.5M LT | 24+90 | 0.60-0.70 | A-7-6(20) | 54 | 30 | 13.5 | 19.3 | 25.1 | 42.2 | 96 | 88 | 69 | | |
| S-15A | 12.5M LT | 24+90 | 1.40-1.50 | A-4(11) | 34 | 9 | 39.2 | 24.1 | 22.7 | 14.1 | 97 | 72 | 40 | | |
| S-16 | 6M LT | 26+00 | 0.40-0.60 | A-4(10) | 24 | 3 | 10.8 | 38.6 | 36.5 | 14.1 | 97 | 89 | 60 | | |
| S-16A | 6M LT | 26+00 | 1.20-1.30 | A-4(10) | 32 | 4 | 22.5 | 35.1 | 32.3 | 10.0 | 97 | 82 | 50 | | |



SOIL TEST RESULTS

| SAMPLE NO. | OFFSET | STATION | DEPTH INTERVAL | AASHTO CLASS. | LL | P.I. | % BY WEIGHT | | | | % PASSING (SIEVES) | | | % MOISTURE | % ORGANIC |
|------------|---------|---------|----------------|---------------|----|------|-------------|--------|------|------|--------------------|----|-----|------------|-----------|
| | | | | | | | C.SAND | F.SAND | SILT | CLAY | 10 | 40 | 200 | | |
| S-17 | 2M LT | 27+00 | 0.40-0.50 | A-2-4(1) | 25 | 2 | 49.2 | 26.7 | 10.0 | 14.1 | 96 | 66 | 26 | | |
| S-18 | 6.5M LT | 28+00 | 0.15-0.30 | A-7-6(34) | 67 | 42 | 13.7 | 11.4 | 24.7 | 50.2 | 99 | 89 | 77 | | |
| S-18A | 6.5M LT | 28+00 | 0.30-0.40 | A-7-6(11) | 48 | 27 | 26.7 | 19.1 | 22.1 | 32.1 | 91 | 73 | 53 | | |
| S-18B | 6.5M LT | 28+00 | 1.70-1.80 | A-7-5(15) | 48 | 16 | 7.0 | 17.3 | 41.6 | 34.1 | 100 | 96 | 81 | | |

\$\$\$\$\$SYTIME\$\$\$\$\$
 \$\$\$DDON\$\$\$\$\$
 \$\$\$SERNAME\$\$\$\$\$