

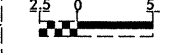


INCOMPLETE PLANS
 DO NOT USE FOR R/W ACQUISITION
PRELIMINARY PLANS
 DO NOT USE FOR CONSTRUCTION

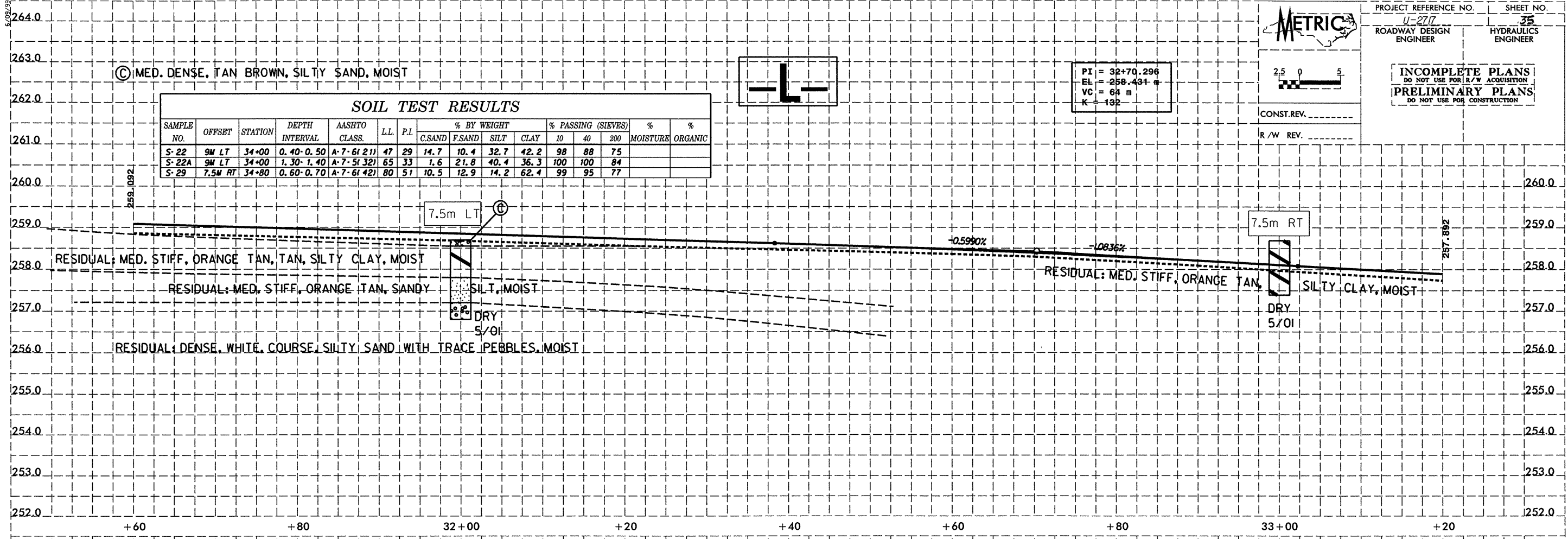
SOIL TEST RESULTS

SAMPLE NO.	OFFSET	STATION	DEPTH INTERVAL	AASHTO CLASS.	LL	P.I.	% BY WEIGHT				% PASSING (SIEVES)			% MOISTURE	% ORGANIC
							C.SAND	F.SAND	SILT	CLAY	10	40	200		
S-22	9M LT	34+00	0.40-0.50	A-7-61 211	47	29	14.7	10.4	32.7	42.2	98	88	75		
S-22A	9M LT	34+00	1.30-1.40	A-7-51 321	65	33	1.6	21.8	40.4	36.3	100	100	84		
S-29	7.5M RT	34+80	0.60-0.70	A-7-61 421	80	51	10.5	12.9	14.2	62.4	99	95	77		

PI = 32+70.296
 EL = 258.431 m
 VC = 64 m
 K = -132



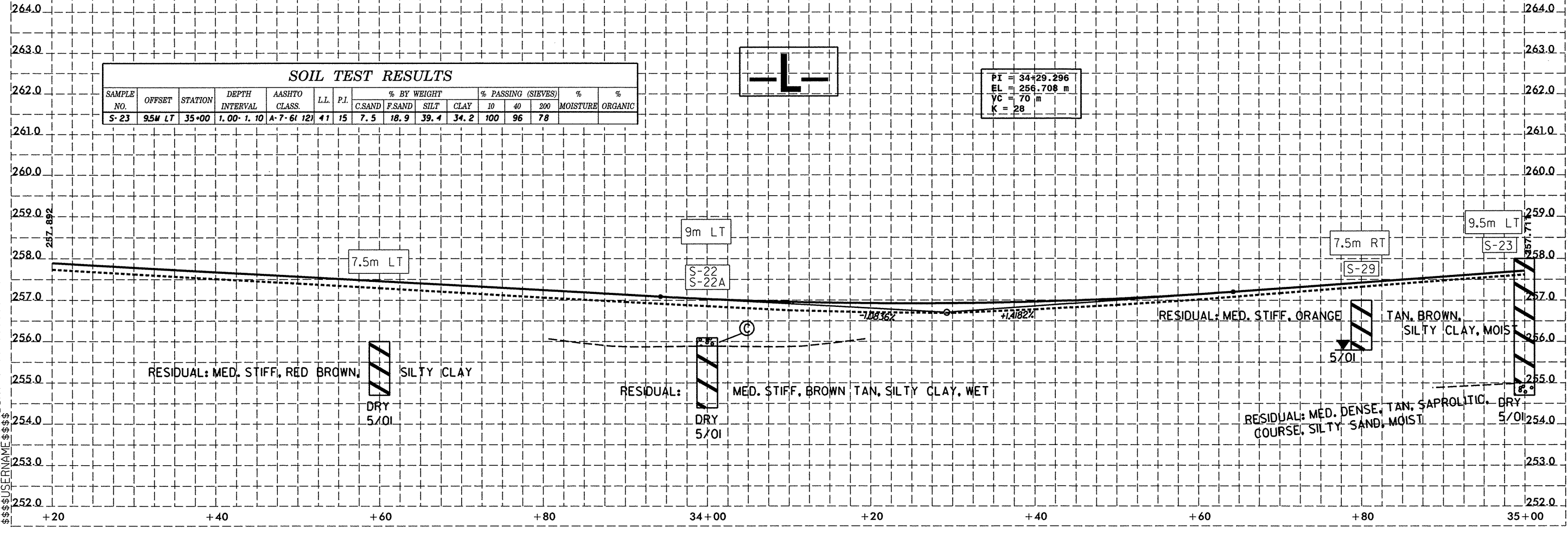
CONST. REV. _____
 R/W REV. _____



SOIL TEST RESULTS

SAMPLE NO.	OFFSET	STATION	DEPTH INTERVAL	AASHTO CLASS.	LL	P.I.	% BY WEIGHT				% PASSING (SIEVES)			% MOISTURE	% ORGANIC
							C.SAND	F.SAND	SILT	CLAY	10	40	200		
S-23	9.5M LT	35+00	1.00-1.10	A-7-61 121	41	15	7.5	18.9	39.4	34.2	100	96	78		

PI = 34+29.296
 EL = 256.708 m
 VC = 70 m
 K = 28



\$\$\$SYTIME\$\$\$\$\$
 \$\$\$CDGN\$\$\$\$\$
 \$\$\$NAME\$\$\$\$\$
 \$\$\$CPR\$\$\$\$\$