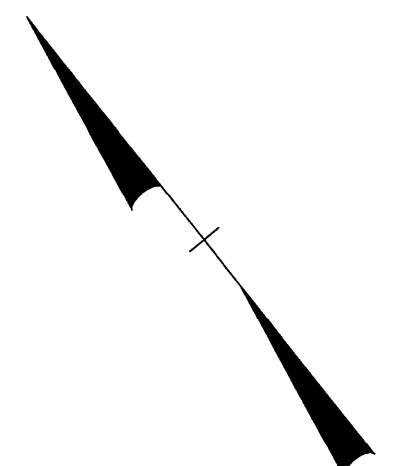




PROJ. REFERENCE NO.	SHEET NO.
U-2717	TCP-18



-L- Sta. 43+86.851  
END STATE PROJECT U-2717

43+00

44+00

-L- STA 42+57±  
BEG. TEMP. WIDENING

-L- STA 42+70±

-Y23- STA 10+17±

MATCHLINE STA. 42+00  
SEE SHEET TCP-17

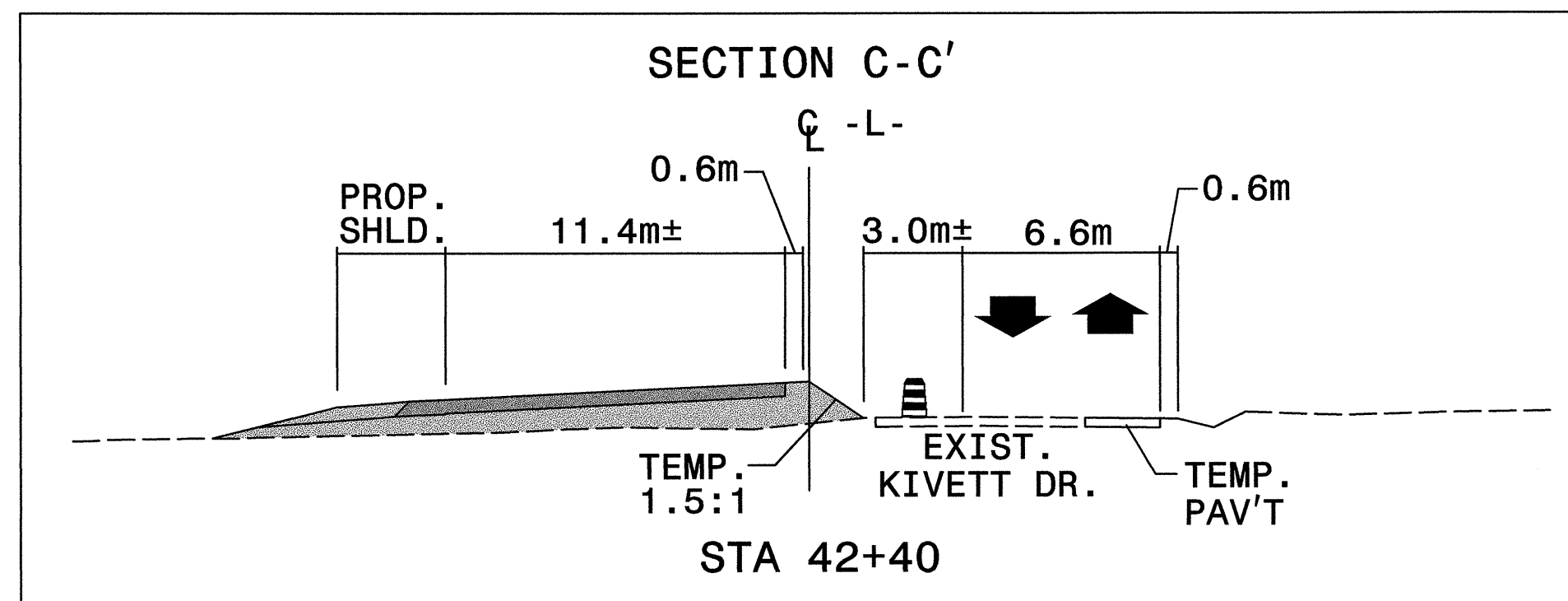
6.6m

PA

PI

-Y23-  
JACKSON LAKE RD.


11+00



p:\traffic\U-2717\02\plans\0215\wz4d01  
 06/02/2004 10:45:51 AM


Plans prepared by:  
**KO & ASSOCIATES, P.C.**  
 Consulting Engineers  
 1011 SCHAUB DR., SUITE #202  
 RALEIGH, N.C. 27606  
 For Division of Highways

APPROVED: *Michael T. Rzewka* DATE: 6-18-04



## PHASE II DETAIL

SCALE: NONE  
 DATE: 6-04  
 DWG. BY: MTR  
 DESIGN BY: MTR  
 REVIEWED BY: MSA



REVISIONS	