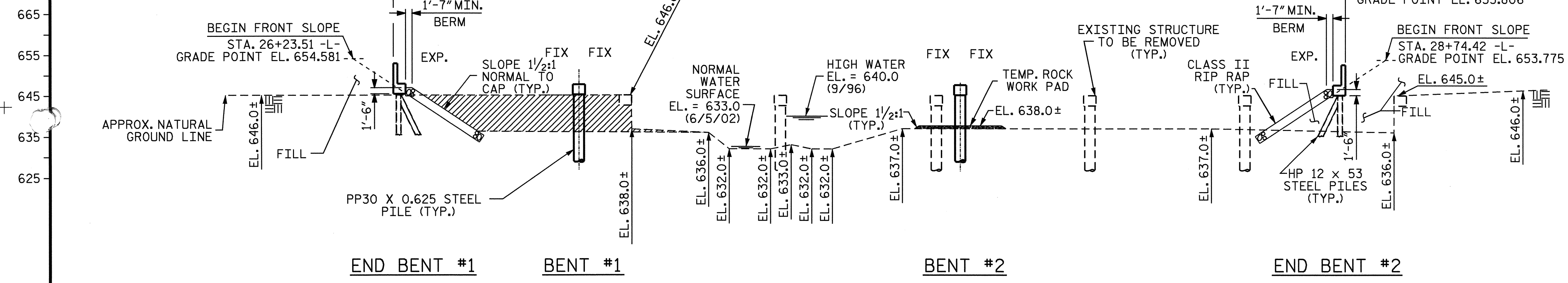


-4.3279% -0.3216%

GRADE DATA
PI STA. = 23+41.00 -L-
EL. = 655.490
VC = 550'

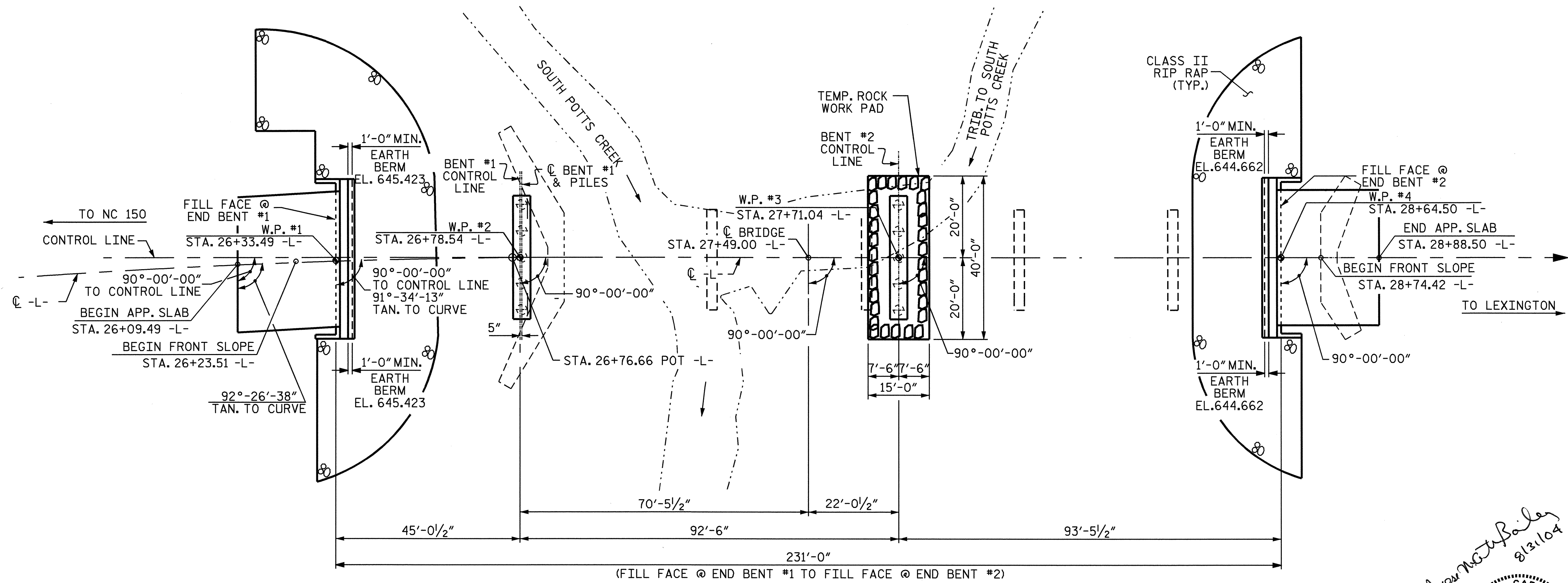
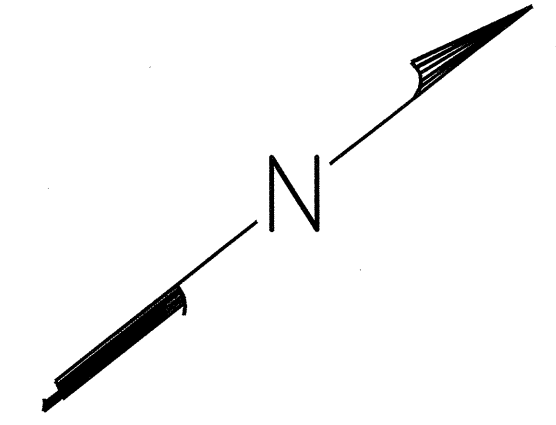


SECTION ALONG C -L-

(BENTS ON SECTIONS @ AT RIGHT ANGLES TO BENTS)

HORIZONTAL CURVE DATA -L-



PI STA. = 23+80.55 -L-
Δ = 21°48'41.0" RT.
D = 3°-38'-16.2"
T = 303.46'
L = 599.57'
R = 1575.00'



PROJECT NO. B-4334
DAVIDSON COUNTY
STATION: 27+49.00 -L-

SHEET 1 OF 3 REPLACES BRIDGE #404

STATE OF NORTH CAROLINA
DEPARTMENT OF TRANSPORTATION
RALEIGH
GENERAL DRAWING
FOR BRIDGE OVER
SOUTH POTTS CREEK ON SR 1147
BETWEEN SR 1151 AND SR 1153



DRAWN BY : H. T. BARBOUR DATE : 9-12-03
CHECKED BY : D. A. DAVENPORT DATE : 9-03

REVISIONS						SHEET NO.	
NO.	BY:	DATE:	NO.	BY:	DATE:	S-1	
1			3			TOTAL SHEETS	
2			4			34	