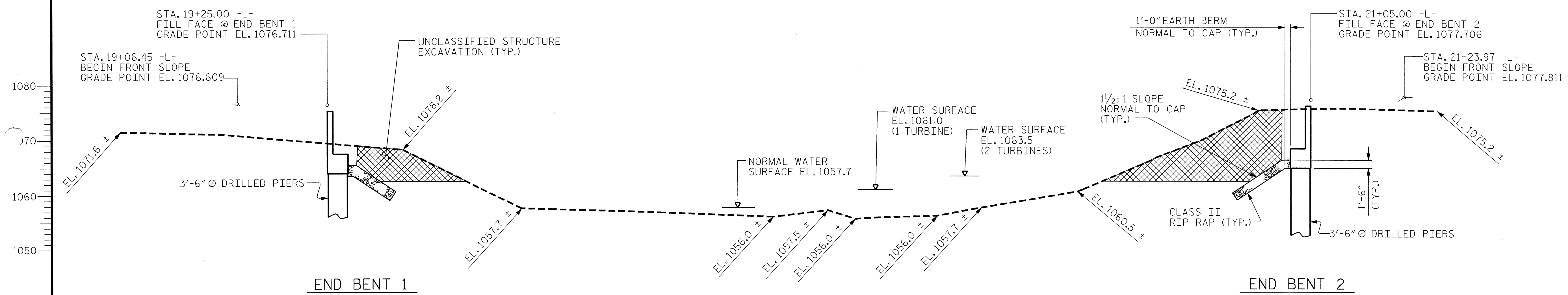
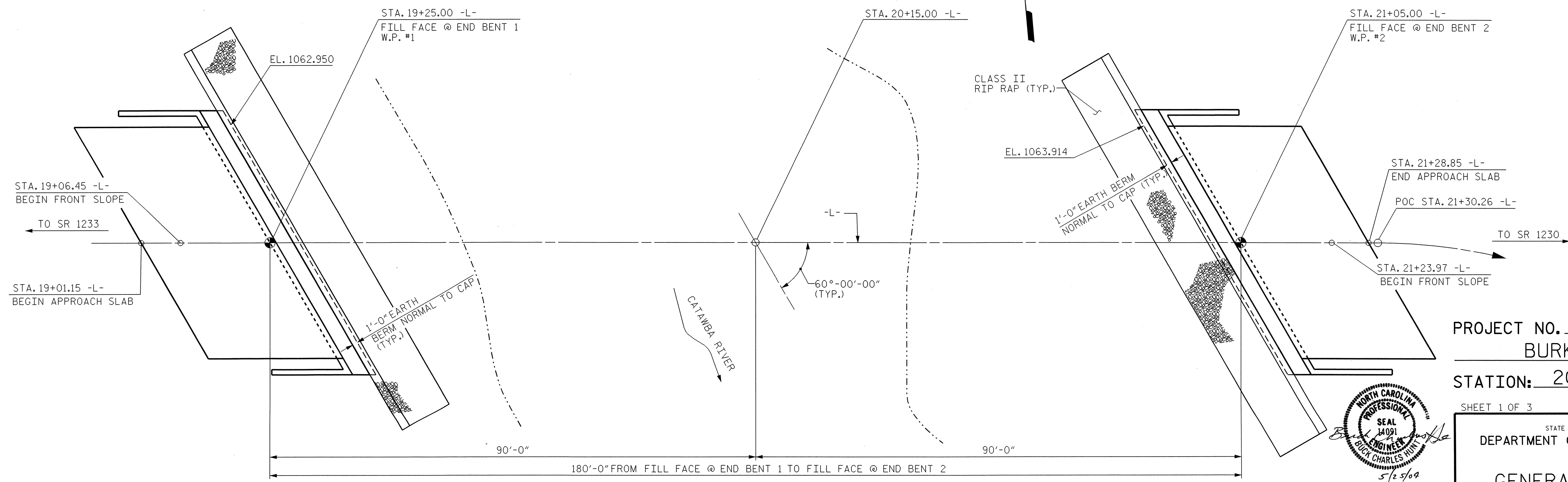


-0.8548 % 0.5526 %
 P.I. STA. 17+80.00 -L-
 ELEV. 1075.91
 V.C. 200.000
GRADE DATA




SECTION ALONG -L-
 SECTION AT END BENTS ARE TAKEN AT RIGHT ANGLES.



PLAN

PROJECT NO. B-3419
BURKE COUNTY
 STATION: 20+15.00 -L-
 SHEET 1 OF 3 REPLACES BRIDGE No. 46



STATE OF NORTH CAROLINA
 DEPARTMENT OF TRANSPORTATION
 RALEIGH
GENERAL DRAWING
 FOR BRIDGE ON SR 1223
 OVER CATAWBA RIVER
 BETWEEN SR 1230 AND
 SR 1233

DRAWN BY : A.R.CHESSON DATE : 8-03
 CHECKED BY : S.D. RACKLEY DATE : 1-04

REVISIONS						SHEET NO.	
NO.	BY:	DATE:	NO.	BY:	DATE:	S-1	
1			3			TOTAL SHEETS	
2			4			23	